

# Outer Dowsing Offshore Wind

## Plans

### 2.11 Streets Plan

Date: July 2024

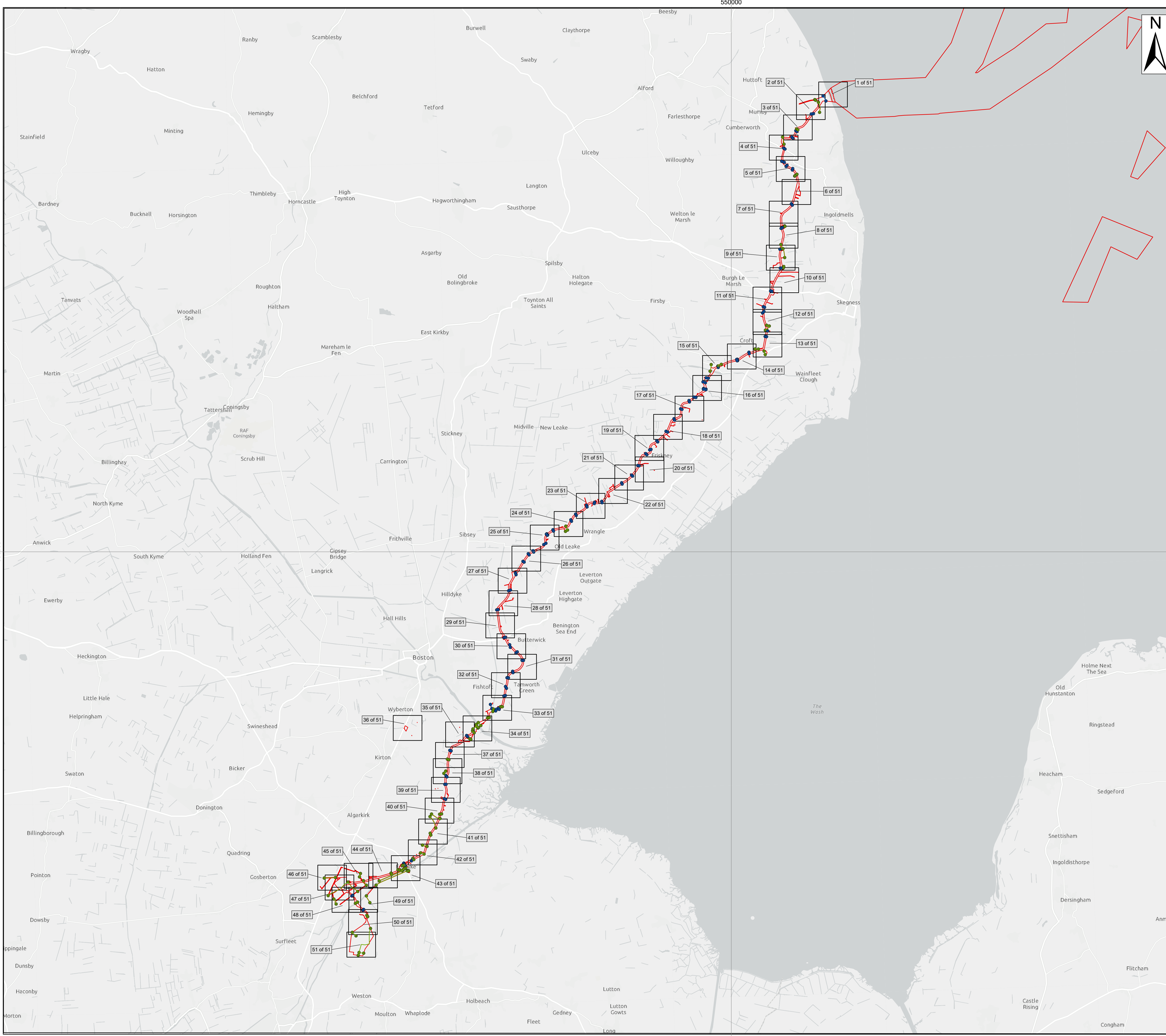
Document Reference: 2.11

Pursuant to APFP Regulation: 5(2)(k)

Rev: 2.0



Company:	<b>Outer Dowsing Offshore Wind</b>			Asset:	<b>Whole Asset</b>	
Project:	<b>Whole Wind Farm</b>			Sub Project/Package:	Whole Asset	
Document Title or Description:	2.11 Streets Plan					
Internal Document Number:	PP1-ODOW-DEV-CS-PLN-0021_02			3 <sup>rd</sup> Party Doc No (If applicable):	N/A	
<b>Rev No.</b>	<b>Date</b>	<b>Status / Reason for Issue</b>	<b>Author</b>	<b>Checked by</b>	<b>Reviewed by</b>	<b>Approved by</b>
1.0	March 2024	DCO Application	Outer Dowsing	Shepherd & Wedderburn	Outer Dowsing	Outer Dowsing
2.0	July 2024	Response to Section 51 Advice	Outer Dowsing	Shepherd & Wedderburn	Outer Dowsing	Outer Dowsing



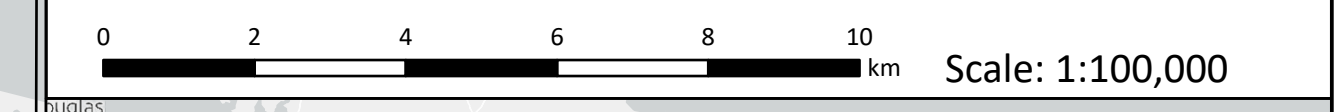
**Legend**

- Order Limits
- Street crossing - points (Adopted road)
- Street crossing - points (Other road)
- Street crossing (Adopted road)
- Street crossing (Other road)

**Source:**  
 Contains Esri Community Maps Contributors, Esri UK, Esri, TomTom, Garmin, Foursquare, GeoTechnologies, Inc, METI/NASA, USGS, Esri UK, Esri, TomTom, Garmin, Foursquare, GeoTechnologies, Inc, METI/NASA, USGS, Esri UK, Esri, TomTom, Garmin, FAO, NOAA, USGS.  
 Based upon the Ordnance Survey Map with the sanction of the controller of HM Stationery Office. Crown Copyright Reserved. © OS Licence No. 0100031673

Notes:	Status: Pre-examination update
--------	-----------------------------------

Onshore Coordinate System  
 Datum: OSGB 1936  
 Spheroid: Airy 1830  
 Projection: British National Grid  
 Central Meridian: 2 W  
 Vertical Reference: Newlyn



## Outer Dowsing Offshore Wind 2.11 Streets Plan V2 DCO Application

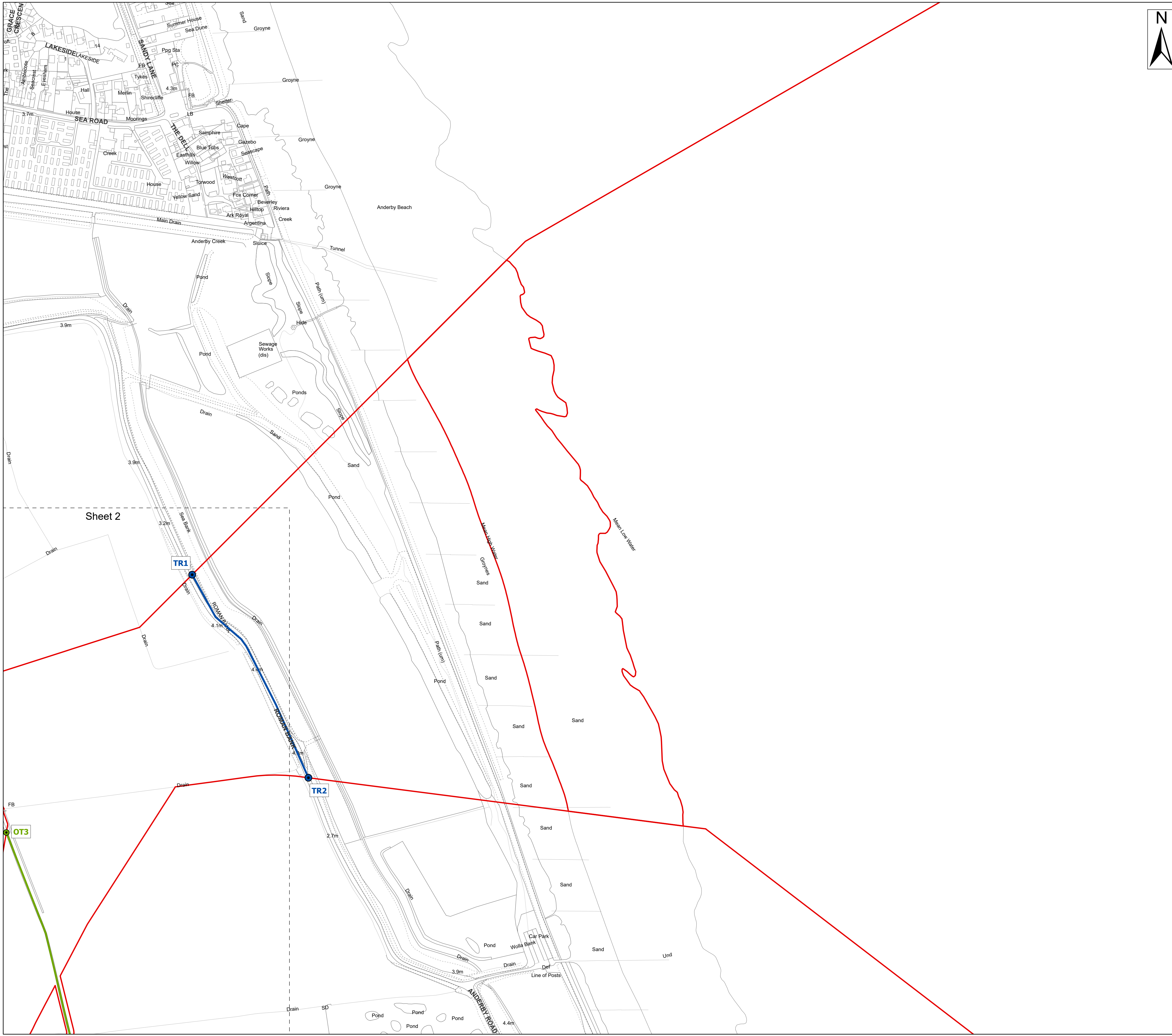
Drawing No: PP1-ODOW-DEV-CS-PLN-0021\_02

Drawing: Overview Sheet			Page Size: A1		
Rev No:	Date	Description	Drawn	Checked	Approved
1.0	March 2024	DCO Application Issue	GC	ODOW	ODOW
2.0	June 2024	Response to Section 51 Advice	GC	ODOW	ODOW



This document may only be used for the purpose for which it was commissioned and in accordance with the terms of engagement for that commission. Unauthorised use of this document in any form whatsoever is prohibited.



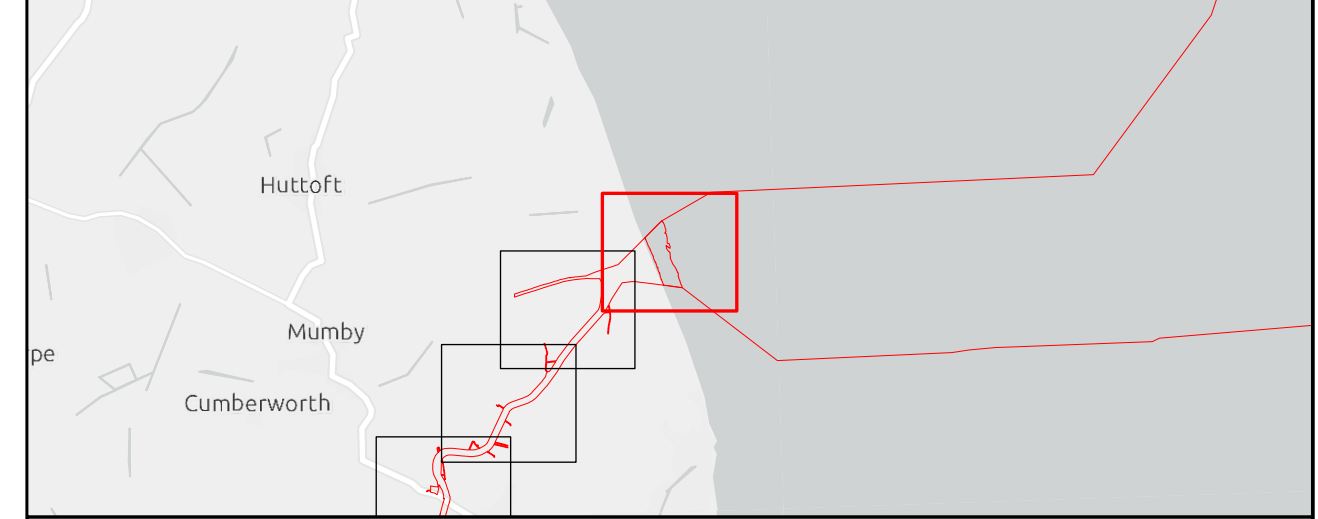


- Legend**
- Order Limits
  - Sheet Extent
  - Street crossing - points (Adopted road)
  - Street crossing - points (Other road)
  - Street crossing (Adopted road)
  - Street crossing (Other road)

**Source:**  
 Contains Esri Community Maps Contributors, Esri UK, Esri, TomTom, Garmin, Foursquare, GeoTechnologies, Inc, METI/NASA, USGS, Esri UK, Esri, TomTom, Garmin, Foursquare, GeoTechnologies, Inc, METI/NASA, USGS.  
 Based upon the Ordnance Survey Map with the sanction of the controller of HM Stationery Office. Crown Copyright Reserved. © OS Licence No. 0100031673

<b>Notes:</b>	<b>Status:</b> Pre-examination update
---------------	--

Onshore Coordinate System  
 Datum: OSGB 1936  
 Spheroid: Airy 1830  
 Projection: British National Grid  
 Central Meridian: 2 W  
 Vertical Reference: Newlyn



## Outer Dowsing Offshore Wind 2.11 Streets Plan V2 DCO Application

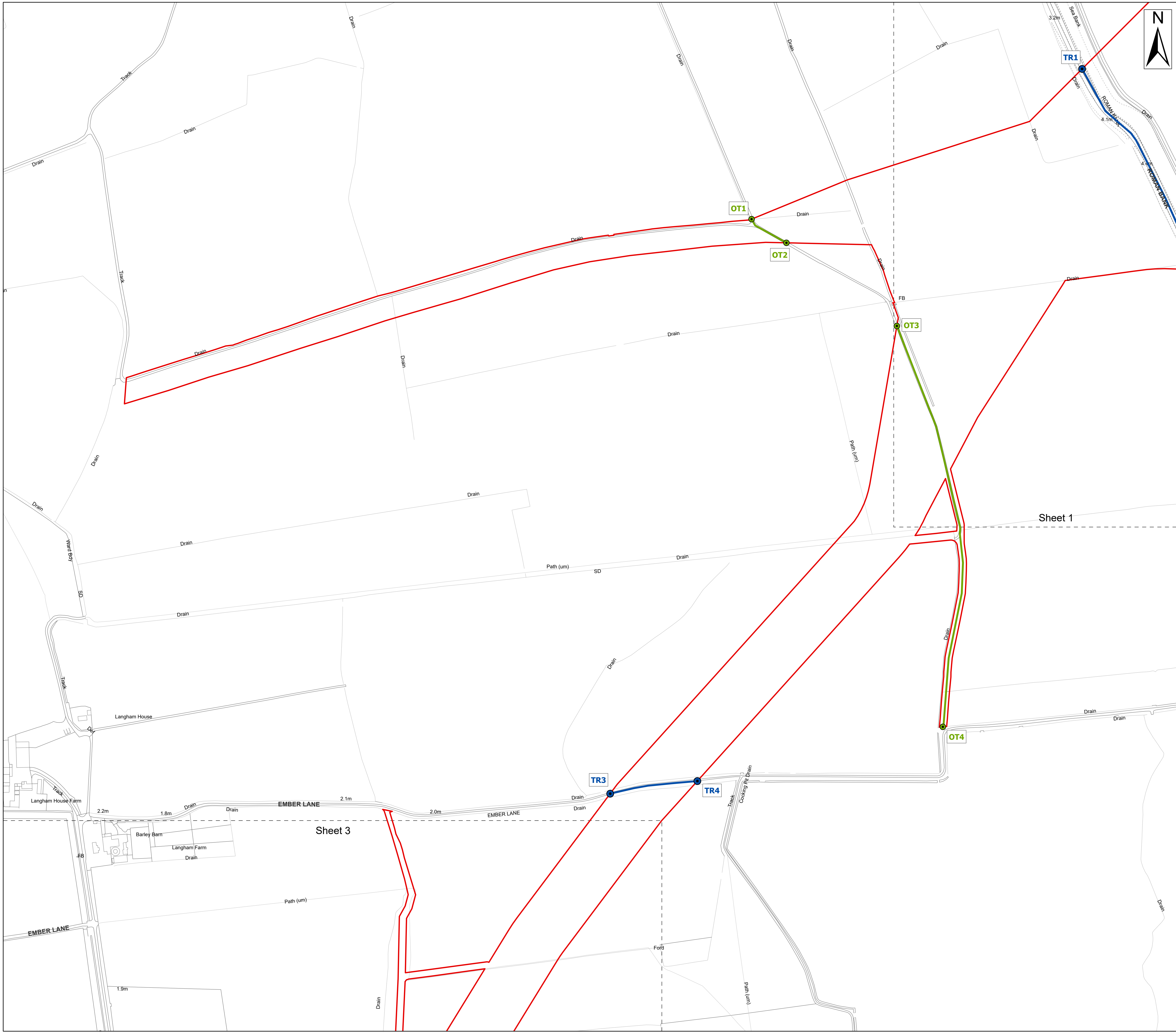
Drawing No: PP1-ODOW-DEV-CS-PLN-0021\_02

Drawing: 1 of 51			Page Size: A1		
Rev No:	Date	Description	Drawn	Checked	Approved
1.0	March 2024	DCO Application Issue	GC	ODOW	ODOW
2.0	June 2024	Response to Section 51 Advice	GC	ODOW	ODOW



This document may only be used for the purpose for which it was commissioned and in accordance with the terms of engagement for that commission. Unauthorised use of this document in any form whatsoever is prohibited.





**Legend**

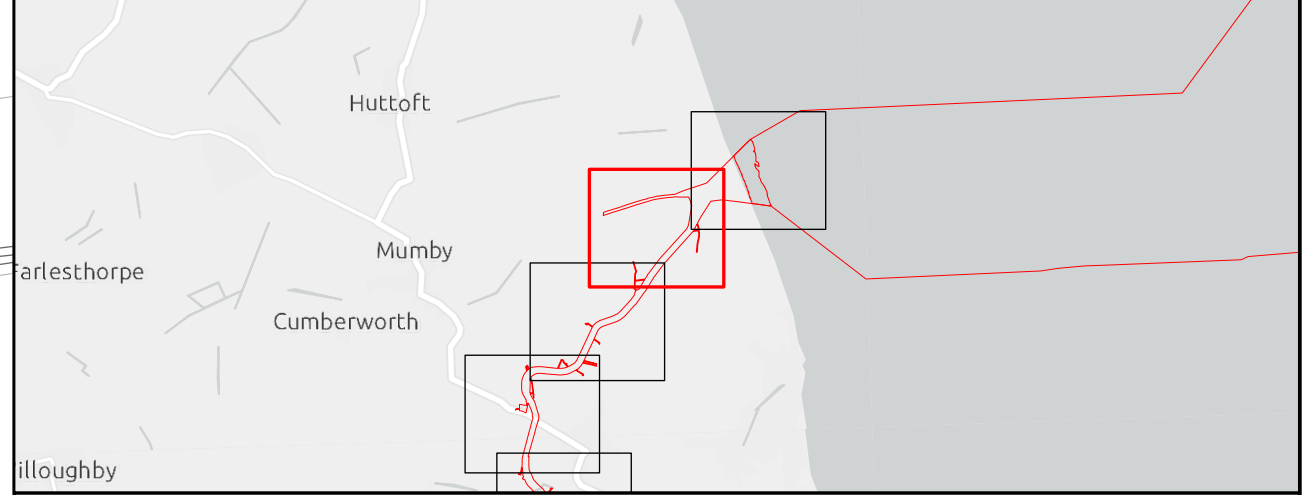
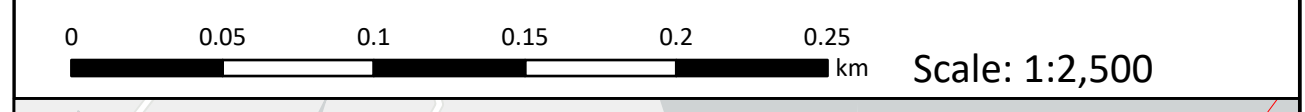
- Order Limits
- Sheet Extent
- Street crossing - points (Adopted road)
- Street crossing - points (Other road)
- Street crossing (Adopted road)
- Street crossing (Other road)

**Source:**  
 Contains Esri Community Maps Contributors, Esri UK, Esri, TomTom, Garmin, Foursquare, GeoTechnologies, Inc, METI/NASA, USGS, Esri UK, Esri, TomTom, Garmin, Foursquare, GeoTechnologies, Inc, METI/NASA, USGS.  
 Based upon the Ordnance Survey Map with the sanction of the controller of HM Stationery Office. Crown Copyright Reserved. © OS Licence No. 0100031673

**Notes:**

**Status:**  
Pre-examination update

Onshore Coordinate System  
 Datum: OSGB 1936  
 Spheroid: Airy 1830  
 Projection: British National Grid  
 Central Meridian: 2 W  
 Vertical Reference: Newlyn



## Outer Dowsing Offshore Wind 2.11 Streets Plan V2 DCO Application

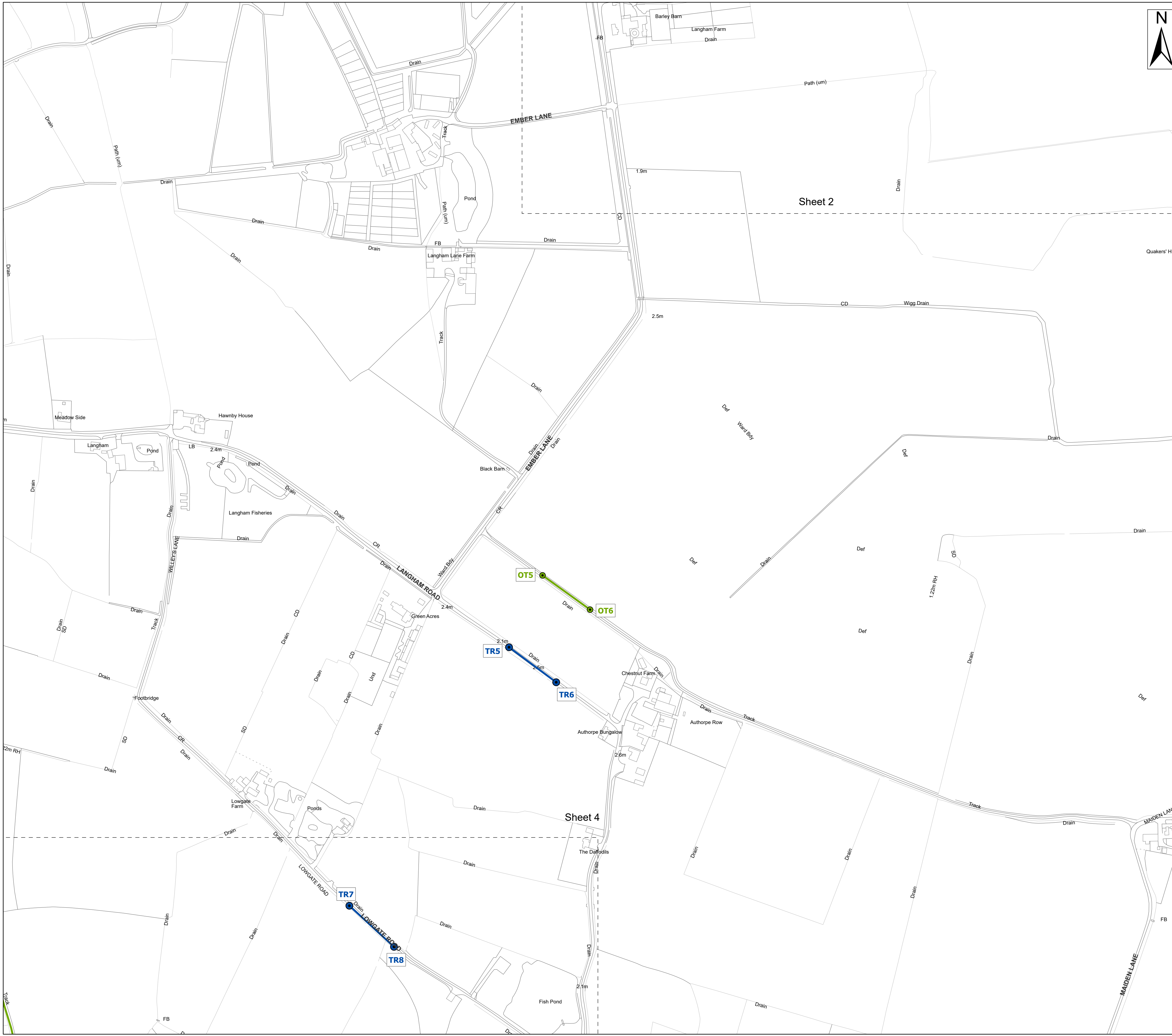
Drawing No: PP1-ODOW-DEV-CS-PLN-0021\_02

Drawing: 2 of 51			Page Size: A1		
Rev No:	Date	Description	Drawn	Checked	Approved
1.0	March 2024	DCO Application Issue	GC	ODOW	ODOW
2.0	June 2024	Response to Section 51 Advice	GC	ODOW	ODOW



This document may only be used for the purpose for which it was commissioned and in accordance with the terms of engagement for that commission. Unauthorised use of this document in any form whatsoever is prohibited.





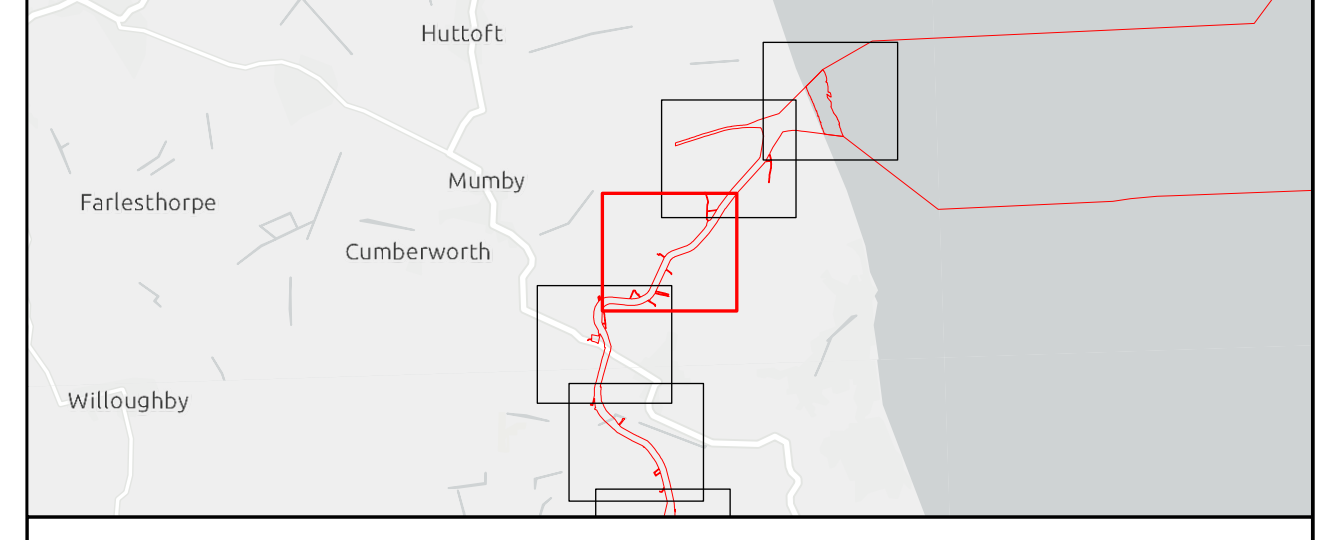
- Legend**
- Sheet Extent
  - Street crossing - points (Adopted road)
  - Street crossing - points (Other road)
  - Street crossing (Adopted road)
  - Street crossing (Other road)

**Source:**  
 Contains Esri Community Maps Contributors, Esri UK, Esri, TomTom, Garmin, Foursquare, GeoTechnologies, Inc, METI/NASA, USGS, Esri UK, Esri, TomTom, Garmin, Foursquare, GeoTechnologies, Inc, METI/NASA, USGS.  
 Based upon the Ordnance Survey Map with the sanction of the controller of HM Stationery Office. Crown Copyright Reserved. © OS Licence No. 0100031673

**Notes:**

**Status:**  
Pre-examination update

Onshore Coordinate System  
 Datum: OSGB 1936  
 Spheroid: Airy 1830  
 Projection: British National Grid  
 Central Meridian: 2 W  
 Vertical Reference: Newlyn



## Outer Dowsing Offshore Wind 2.11 Streets Plan V2 DCO Application

Drawing No: PP1-ODOW-DEV-CS-PLN-0021\_02

Drawing: 3 of 51			Page Size: A1		
Rev No:	Date	Description	Drawn	Checked	Approved
1.0	March 2024	DCO Application Issue	GC	ODOW	ODOW
2.0	June 2024	Response to Section 51 Advice	GC	ODOW	ODOW



This document may only be used for the purpose for which it was commissioned and in accordance with the terms of engagement for that commission. Unauthorised use of this document in any form whatsoever is prohibited.





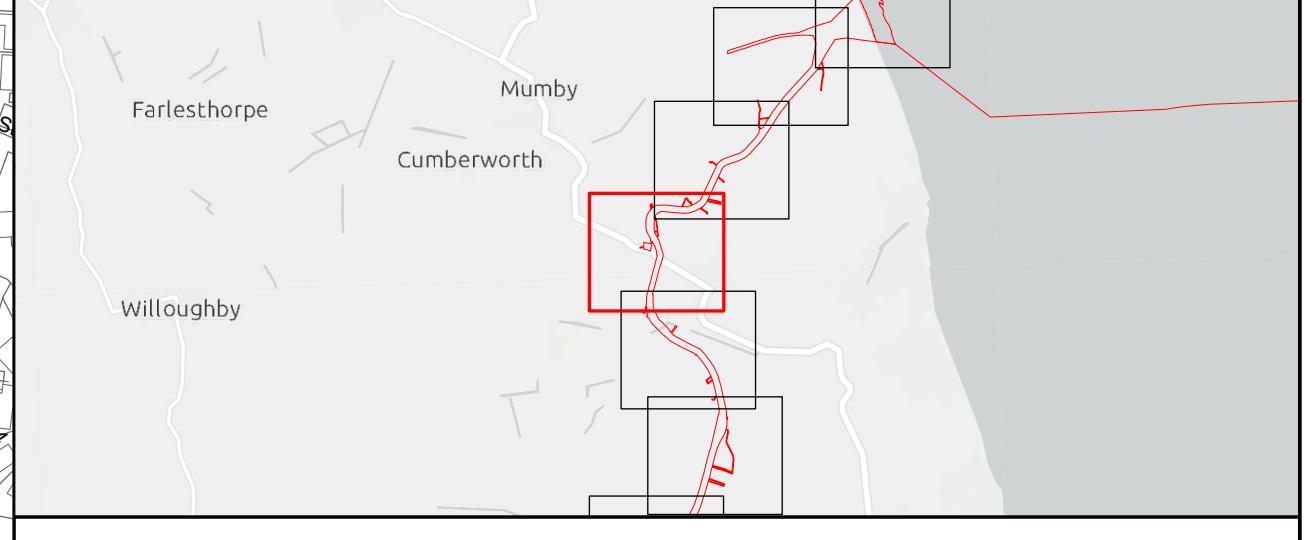
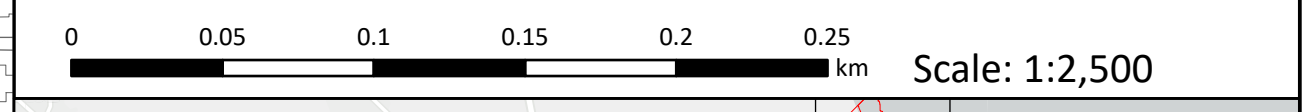
- Legend**
- Sheet Extent
  - Street crossing - points (Adopted road)
  - Street crossing - points (Other road)
  - Street crossing (Adopted road)
  - Street crossing (Other road)

**Source:**  
 Contains Esri Community Maps Contributors, Esri UK, Esri, TomTom, Garmin, Foursquare, GeoTechnologies, Inc, METI/NASA, USGS, Esri UK, Esri, TomTom, Garmin, Foursquare, GeoTechnologies, Inc, METI/NASA, USGS.  
 Based upon the Ordnance Survey Map with the sanction of the controller of HM Stationery Office. Crown Copyright Reserved. © OS Licence No. 0100031673

**Notes:**

**Status:**  
Pre-examination update

Onshore Coordinate System  
 Datum: OSGB 1936  
 Spheroid: Airy 1830  
 Projection: British National Grid  
 Central Meridian: 2 W  
 Vertical Reference: Newlyn



## Outer Dowsing Offshore Wind 2.11 Streets Plan V2 DCO Application

Drawing No: PP1-ODOW-DEV-CS-PLN-0021\_02

Drawing: 4 of 51			Page Size: A1		
Rev No:	Date	Description	Drawn	Checked	Approved
1.0	March 2024	DCO Application Issue	GC	ODOW	ODOW
2.0	June 2024	Response to Section 51 Advice	GC	ODOW	ODOW



This document may only be used for the purpose for which it was commissioned and in accordance with the terms of engagement for that commission. Unauthorised use of this document in any form whatsoever is prohibited.





**Legend**

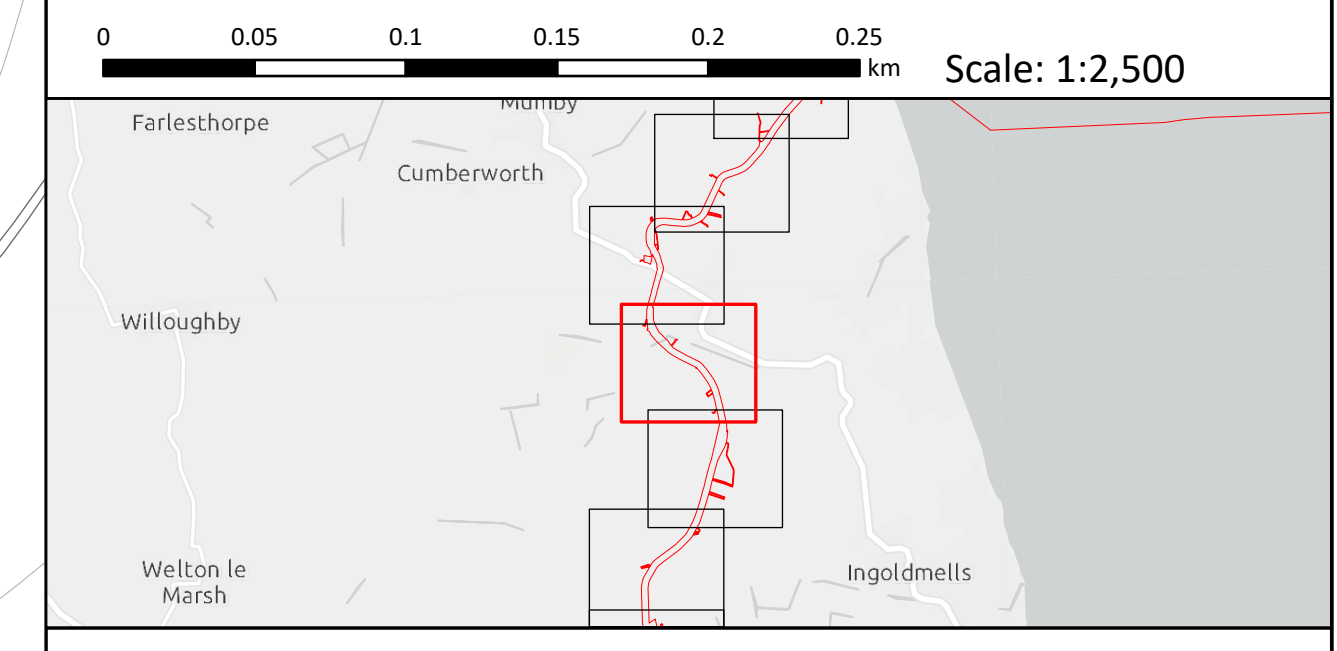
- Sheet Extent
- Street crossing - points (Adopted road)
- Street crossing - points (Other road)
- Street crossing (Adopted road)
- Street crossing (Other road)

**Source:**  
 Contains Esri Community Maps Contributors, Esri UK, Esri, TomTom, Garmin, Foursquare, GeoTechnologies, Inc, METI/NASA, USGS, Esri UK, Esri, TomTom, Garmin, Foursquare, GeoTechnologies, Inc, METI/NASA, USGS.  
 Based upon the Ordnance Survey Map with the sanction of the controller of HM Stationery Office. Crown Copyright Reserved. © OS Licence No. 0100031673

**Notes:**

**Status:**  
Pre-examination update

Onshore Coordinate System  
 Datum: OSGB 1936  
 Spheroid: Airy 1830  
 Projection: British National Grid  
 Central Meridian: 2 W  
 Vertical Reference: Newlyn



## Outer Dowsing Offshore Wind 2.11 Streets Plan V2 DCO Application

Drawing No: PP1-ODOW-DEV-CS-PLN-0021\_02

Drawing: 5 of 51			Page Size: A1		
Rev No:	Date	Description	Drawn	Checked	Approved
1.0	March 2024	DCO Application Issue	GC	ODOW	ODOW
2.0	June 2024	Response to Section 51 Advice	GC	ODOW	ODOW



This document may only be used for the purpose for which it was commissioned and in accordance with the terms of engagement for that commission. Unauthorised use of this document in any form whatsoever is prohibited.





**Legend**

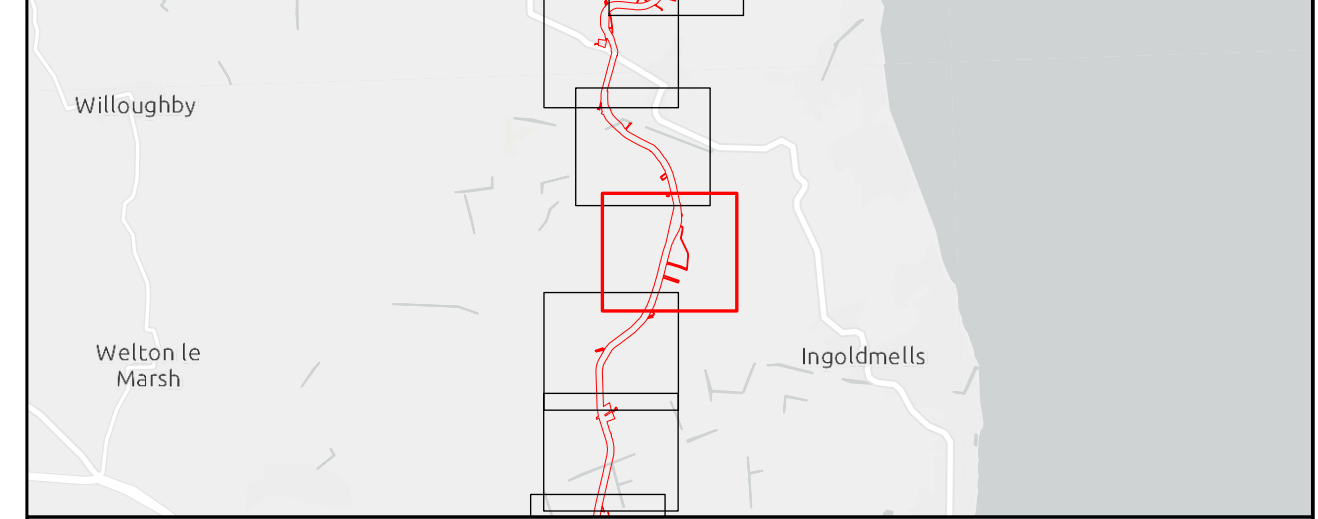
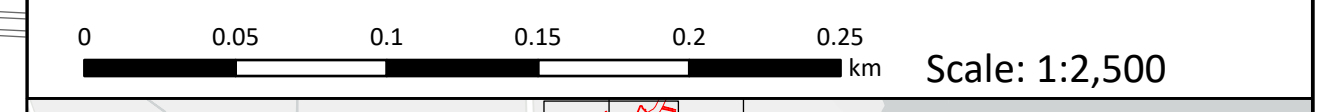
- Sheet Extent
- Street crossing - points (Adopted road)
- Street crossing (Adopted road)

**Source:**  
 Contains Esri Community Maps Contributors, Esri UK, Esri, TomTom, Garmin, Foursquare, GeoTechnologies, Inc, METI/NASA, USGS, Esri UK, Esri, TomTom, Garmin, Foursquare, GeoTechnologies, Inc, METI/NASA, USGS.  
 Based upon the Ordnance Survey Map with the sanction of the controller of HM Stationery Office. Crown Copyright Reserved. © OS Licence No. 0100031673

**Notes:**

**Status:**  
Pre-examination update

**Onshore Coordinate System**  
 Datum: OSGB 1936  
 Spheroid: Airy 1830  
 Projection: British National Grid  
 Central Meridian: 2 W  
 Vertical Reference: Newlyn



## Outer Dowsing Offshore Wind 2.11 Streets Plan V2 DCO Application

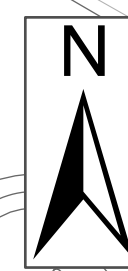
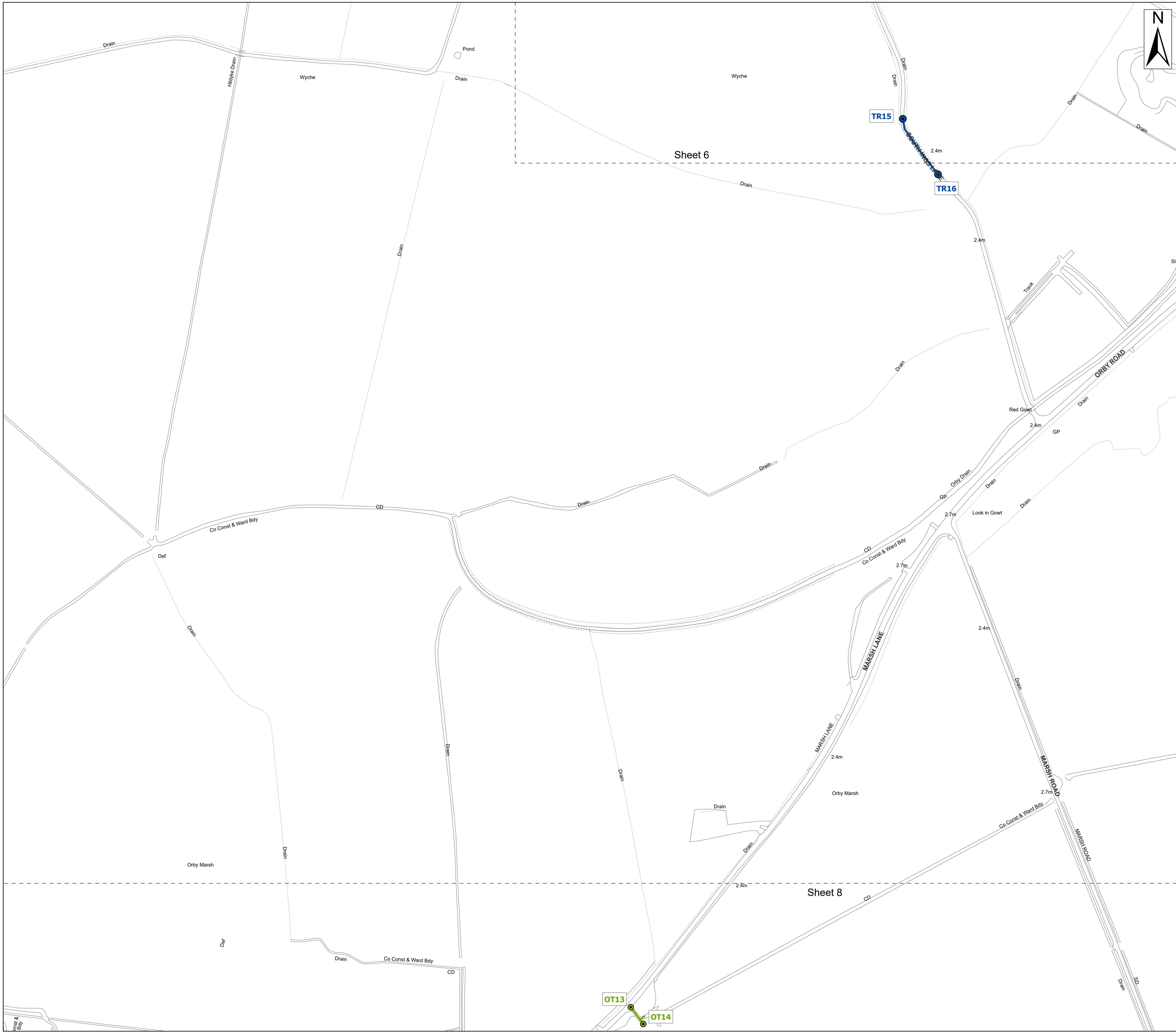
Drawing No: PP1-ODOW-DEV-CS-PLN-0021\_02

Drawing: 6 of 51			Page Size: A1		
Rev No:	Date	Description	Drawn	Checked	Approved
1.0	March 2024	DCO Application Issue	GC	ODOW	ODOW
2.0	June 2024	Response to Section 51 Advice	GC	ODOW	ODOW



This document may only be used for the purpose for which it was commissioned and in accordance with the terms of engagement for that commission. Unauthorised use of this document in any form whatsoever is prohibited.



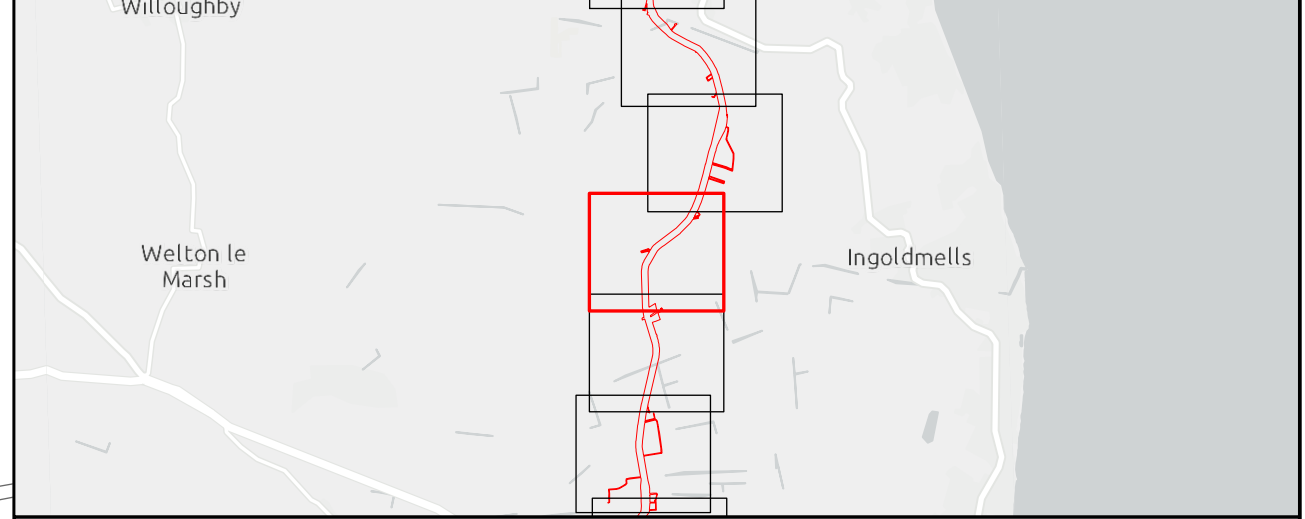
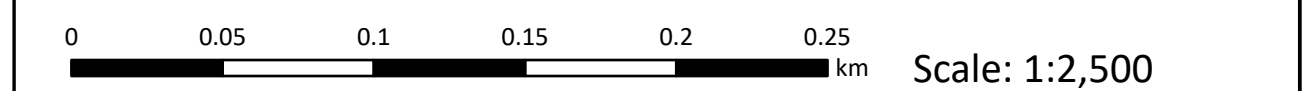


- Legend**
- Sheet Extent
  - Street crossing - points (Adopted road)
  - Street crossing - points (Other road)
  - Street crossing (Adopted road)
  - Street crossing (Other road)

**Source:**  
 Contains Esri Community Maps Contributors, Esri UK, Esri, TomTom, Garmin, Foursquare, GeoTechnologies, Inc, METI/NASA, USGS, Esri UK, Esri, TomTom, Garmin, Foursquare, GeoTechnologies, Inc, METI/NASA, USGS.  
 Based upon the Ordnance Survey Map with the sanction of the controller of HM Stationery Office. Crown Copyright Reserved. © OS Licence No. 0100031673

<b>Notes:</b>	<b>Status:</b> Pre-examination update
---------------	--

**Onshore Coordinate System**  
 Datum: OSGB 1936  
 Spheroid: Airy 1830  
 Projection: British National Grid  
 Central Meridian: 2 W  
 Vertical Reference: Newlyn



## Outer Dowsing Offshore Wind 2.11 Streets Plan V2 DCO Application

Drawing No: PP1-ODOW-DEV-CS-PLN-0021\_02

Drawing: 7 of 51			Page Size: A1		
Rev No:	Date	Description	Drawn	Checked	Approved
1.0	March 2024	DCO Application Issue	GC	ODOW	ODOW
2.0	June 2024	Response to Section 51 Advice	GC	ODOW	ODOW



This document may only be used for the purpose for which it was commissioned and in accordance with the terms of engagement for that commission. Unauthorised use of this document in any form whatsoever is prohibited.





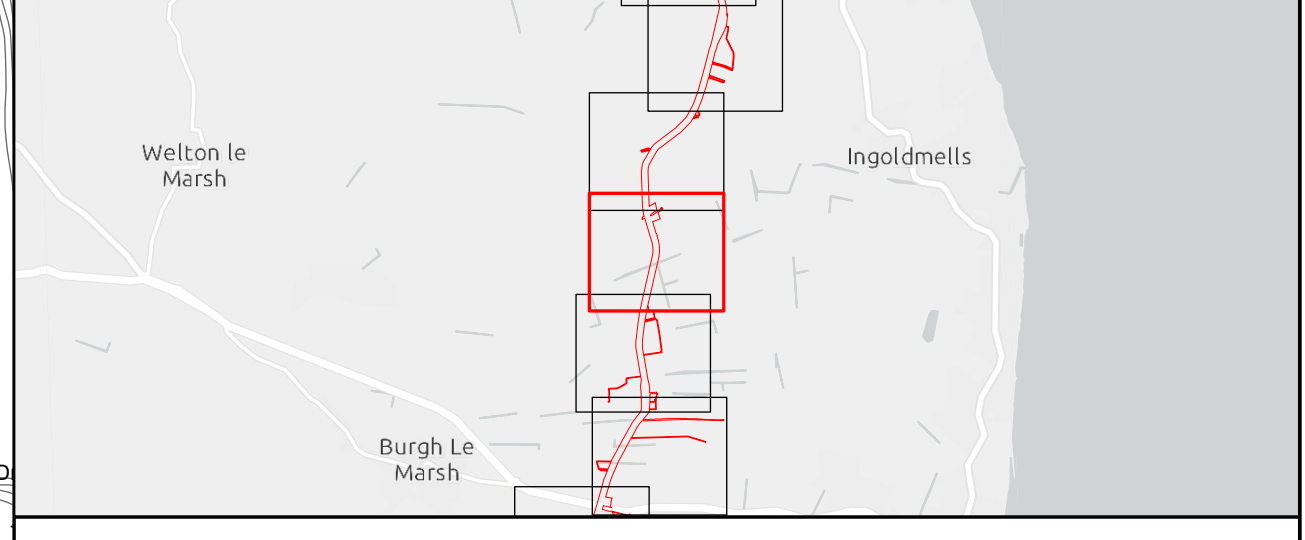
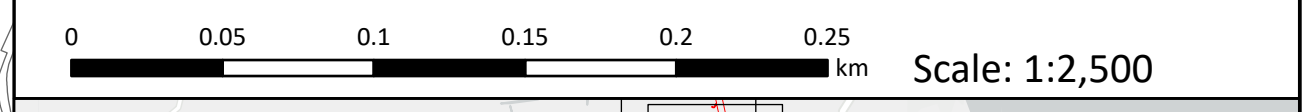
- Legend**
- Sheet Extent
  - Street crossing - points (Adopted road)
  - Street crossing - points (Other road)
  - Street crossing (Adopted road)
  - Street crossing (Other road)

**Source:**  
 Contains Esri Community Maps Contributors, Esri UK, Esri, TomTom, Garmin, Foursquare, GeoTechnologies, Inc, METI/NASA, USGS, Esri UK, Esri, TomTom, Garmin, Foursquare, GeoTechnologies, Inc, METI/NASA, USGS.  
 Based upon the Ordnance Survey Map with the sanction of the controller of HM Stationery Office. Crown Copyright Reserved. © OS Licence No. 0100031673

**Notes:**

**Status:**  
Pre-examination update

**Onshore Coordinate System**  
 Datum: OSGB 1936  
 Spheroid: Airy 1830  
 Projection: British National Grid  
 Central Meridian: 2 W  
 Vertical Reference: Newlyn



**Outer Dowsing Offshore Wind  
 2.11 Streets Plan V2  
 DCO Application**

Drawing No: PP1-ODOW-DEV-CS-PLN-0021\_02

Drawing: 8 of 51			Page Size: A1		
Rev No:	Date	Description	Drawn	Checked	Approved
1.0	March 2024	DCO Application Issue	GC	ODOW	ODOW
2.0	June 2024	Response to Section 51 Advice	GC	ODOW	ODOW



This document may only be used for the purpose for which it was commissioned and in accordance with the terms of engagement for that commission. Unauthorised use of this document in any form whatsoever is prohibited.





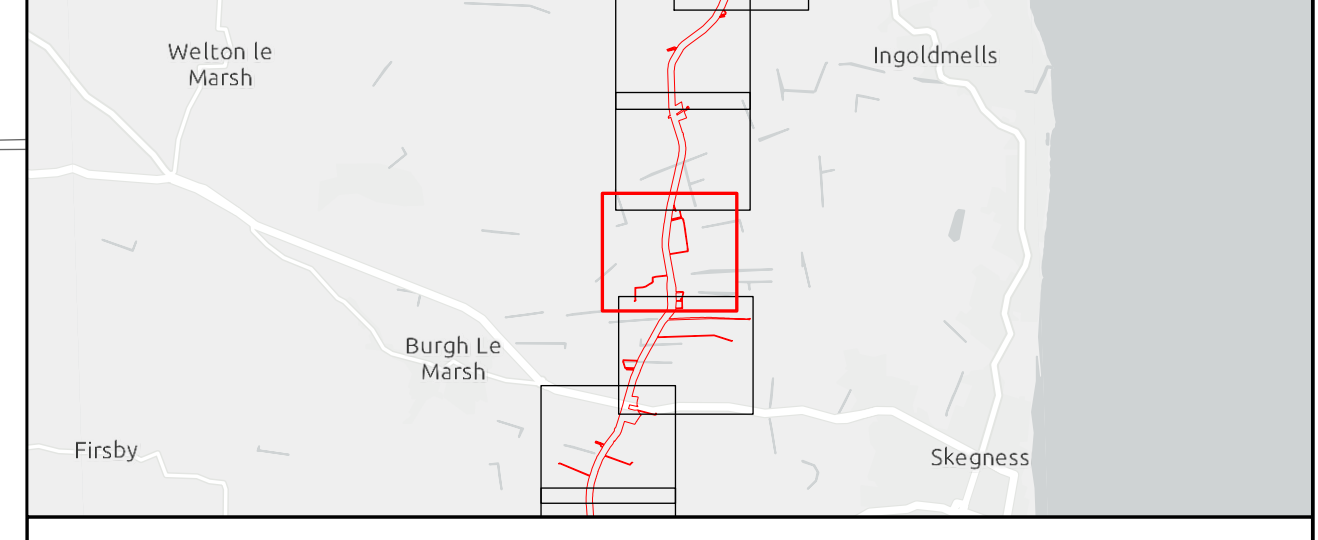
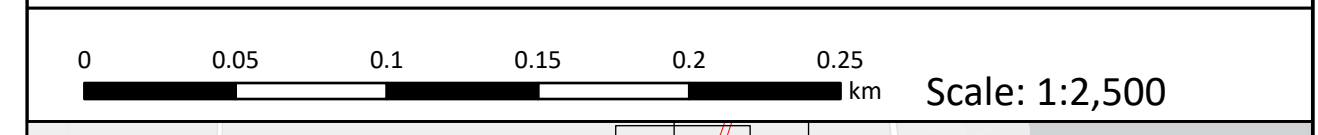
- Legend**
- Sheet Extent
  - Street crossing - points (Adopted road)
  - Street crossing - points (Other road)
  - Street crossing (Adopted road)
  - Street crossing (Other road)

**Source:**  
 Contains Esri Community Maps Contributors, Esri UK, Esri, TomTom, Garmin, Foursquare, GeoTechnologies, Inc, METI/NASA, USGS, Esri UK, Esri, TomTom, Garmin, Foursquare, GeoTechnologies, Inc, METI/NASA, USGS.  
 Based upon the Ordnance Survey Map with the sanction of the controller of HM Stationery Office. Crown Copyright Reserved. © OS Licence No. 0100031673

**Notes:**

**Status:**  
Pre-examination update

Onshore Coordinate System  
 Datum: OSGB 1936  
 Spheroid: Airy 1830  
 Projection: British National Grid  
 Central Meridian: 2 W  
 Vertical Reference: Newlyn



## Outer Dowsing Offshore Wind 2.11 Streets Plan V2 DCO Application

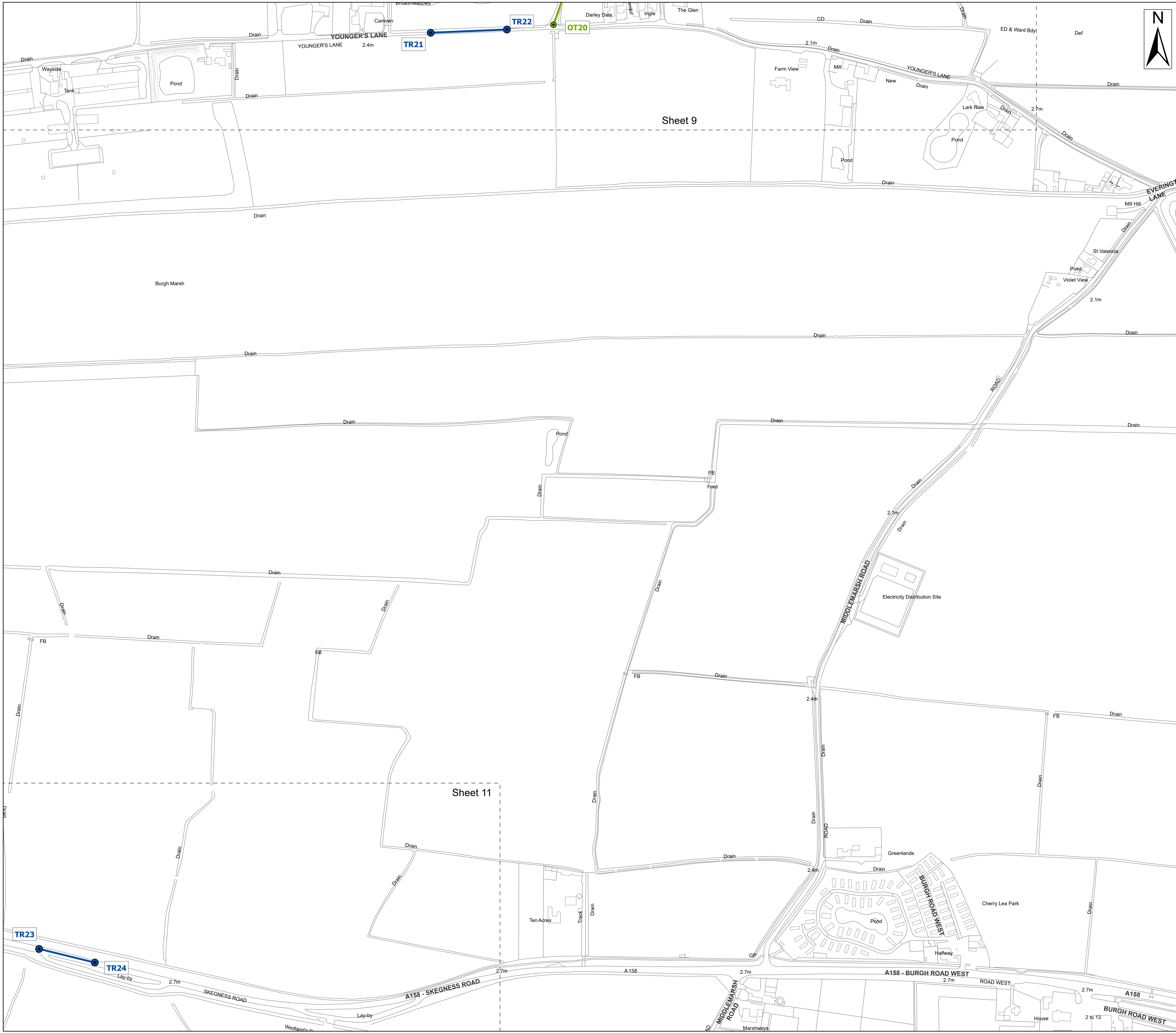
Drawing No: PP1-ODOW-DEV-CS-PLN-0021\_02

Drawing: 9 of 51			Page Size: A1		
Rev No:	Date	Description	Drawn	Checked	Approved
1.0	March 2024	DCO Application Issue	GC	ODOW	ODOW
2.0	June 2024	Response to Section 51 Advice	GC	ODOW	ODOW



This document may only be used for the purpose for which it was commissioned and in accordance with the terms of engagement for that commission. Unauthorised use of this document in any form whatsoever is prohibited.





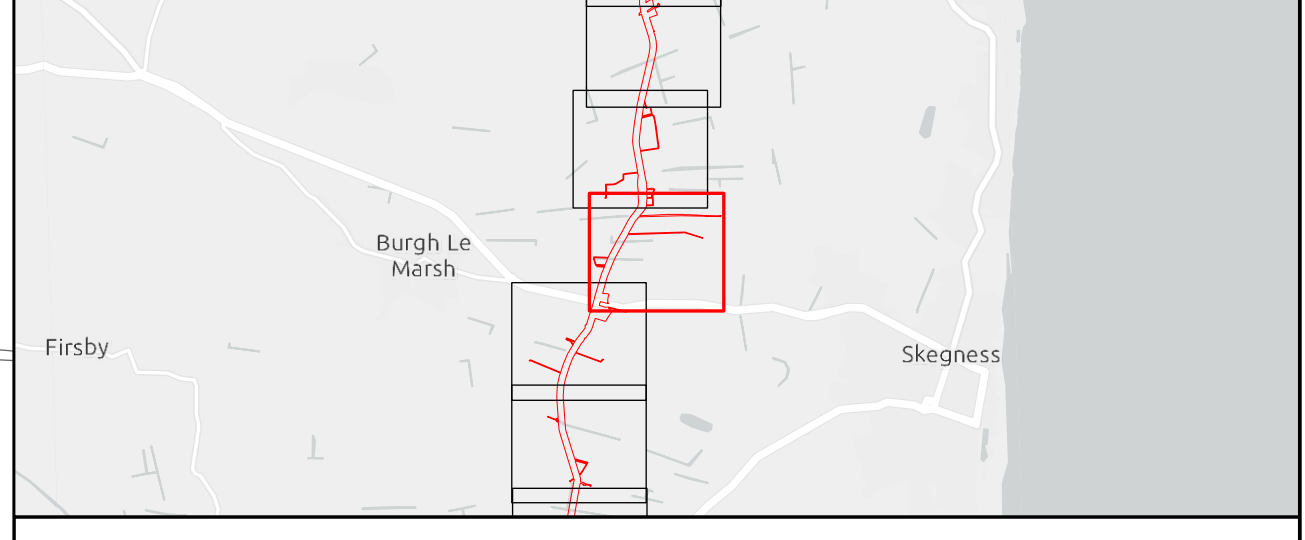
- Legend**
- Sheet Extent
  - Street crossing - points (Adopted road)
  - Street crossing - points (Other road)
  - Street crossing (Adopted road)
  - Street crossing (Other road)

**Source:**  
 Contains Esri Community Maps Contributors, Esri UK, Esri, TomTom, Garmin, Foursquare, GeoTechnologies, Inc, METI/NASA, USGS, Esri UK, Esri, TomTom, Garmin, Foursquare, GeoTechnologies, Inc, METI/NASA, USGS.  
 Based upon the Ordnance Survey Map with the sanction of the controller of HM Stationery Office. Crown Copyright Reserved. © OS Licence No. 0100031673

**Notes:**

**Status:**  
Pre-examination update

Onshore Coordinate System  
 Datum: OSGB 1936  
 Spheroid: Airy 1830  
 Projection: British National Grid  
 Central Meridian: 2 W  
 Vertical Reference: Newlyn



## Outer Dowsing Offshore Wind 2.11 Streets Plan V2 DCO Application


Drawing No: PP1-ODOW-DEV-CS-PLN-0021\_02

Drawing: 10 of 51			Page Size: A1		
Rev No:	Date	Description	Drawn	Checked	Approved
1.0	March 2024	DCO Application Issue	GC	ODOW	ODOW
2.0	June 2024	Response to Section 51 Advice	GC	ODOW	ODOW



This document may only be used for the purpose for which it was commissioned and in accordance with the terms of engagement for that commission. Unauthorised use of this document in any form whatsoever is prohibited.





**Legend**

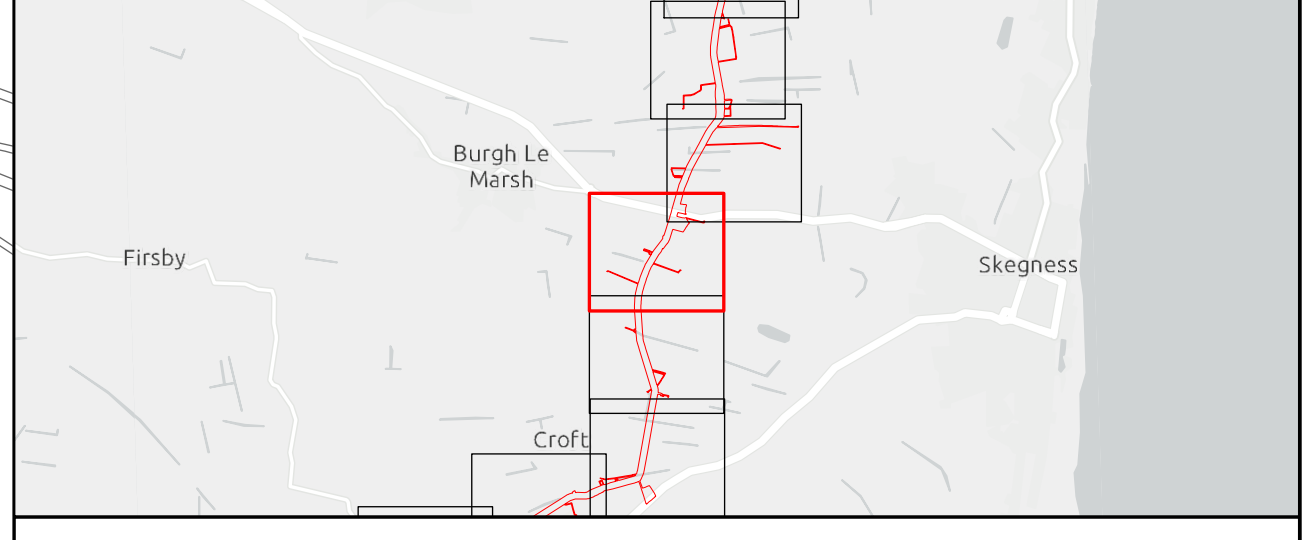
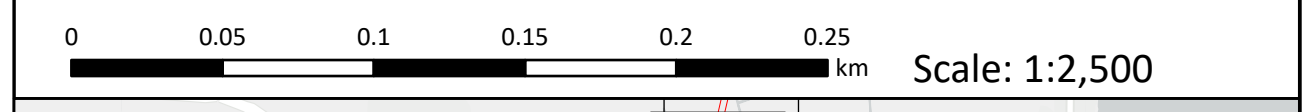
- Sheet Extent
- Street crossing - points (Adopted road)
- Street crossing (Adopted road)

Source:  
 Contains Esri Community Maps Contributors, Esri UK, Esri, TomTom, Garmin, Foursquare, GeoTechnologies, Inc, METI/NASA, USGS, Esri UK, Esri, TomTom, Garmin, Foursquare, GeoTechnologies, Inc, METI/NASA, USGS.  
 Based upon the Ordnance Survey Map with the sanction of the controller of HM Stationery Office. Crown Copyright Reserved. © OS Licence No. 0100031673

Notes:

Status:  
Pre-examination update

Onshore Coordinate System  
 Datum: OSGB 1936  
 Spheroid: Airy 1830  
 Projection: British National Grid  
 Central Meridian: 2 W  
 Vertical Reference: Newlyn



## Outer Dowsing Offshore Wind 2.11 Streets Plan V2 DCO Application

Drawing No: PP1-ODOW-DEV-CS-PLN-0021\_02

Drawing: 11 of 51			Page Size: A1		
Rev No:	Date	Description	Drawn	Checked	Approved
1.0	March 2024	DCO Application Issue	GC	ODOW	ODOW
2.0	June 2024	Response to Section 51 Advice	GC	ODOW	ODOW



This document may only be used for the purpose for which it was commissioned and in accordance with the terms of engagement for that commission. Unauthorised use of this document in any form whatsoever is prohibited.





- Legend**
- Sheet Extent
  - Street crossing - points (Adopted road)
  - Street crossing - points (Other road)
  - Street crossing (Adopted road)
  - Street crossing (Other road)

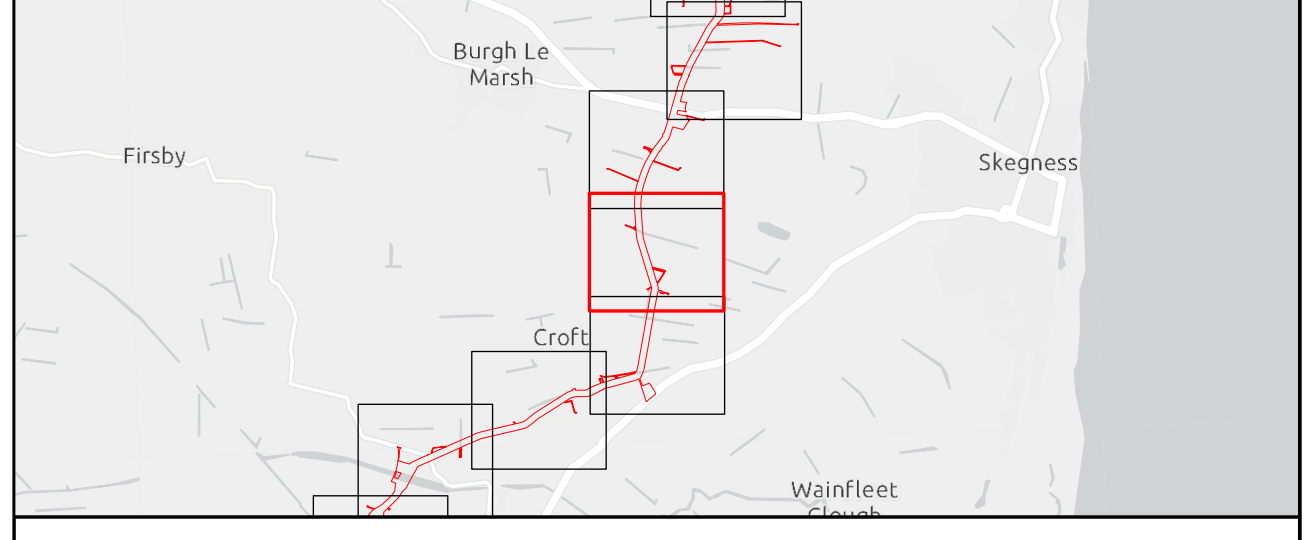
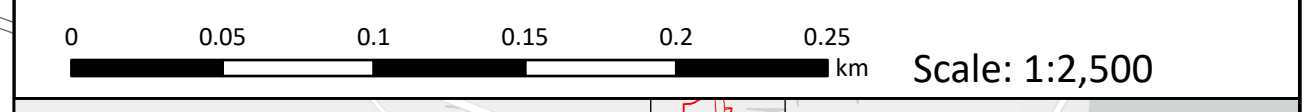
Sheet 11

**Source:**  
 Contains Esri Community Maps Contributors, Esri UK, Esri, TomTom, Garmin, Foursquare, GeoTechnologies, Inc, METI/NASA, USGS, Esri UK, Esri, TomTom, Garmin, Foursquare, GeoTechnologies, Inc, METI/NASA, USGS.  
 Based upon the Ordnance Survey Map with the sanction of the controller of HM Stationery Office. Crown Copyright Reserved. © OS Licence No. 0100031673

**Notes:**

**Status:**  
Pre-examination update

Onshore Coordinate System  
 Datum: OSGB 1936  
 Spheroid: Airy 1830  
 Projection: British National Grid  
 Central Meridian: 2 W  
 Vertical Reference: Newlyn



**Outer Dowsing Offshore Wind  
 2.11 Streets Plan V2  
 DCO Application**

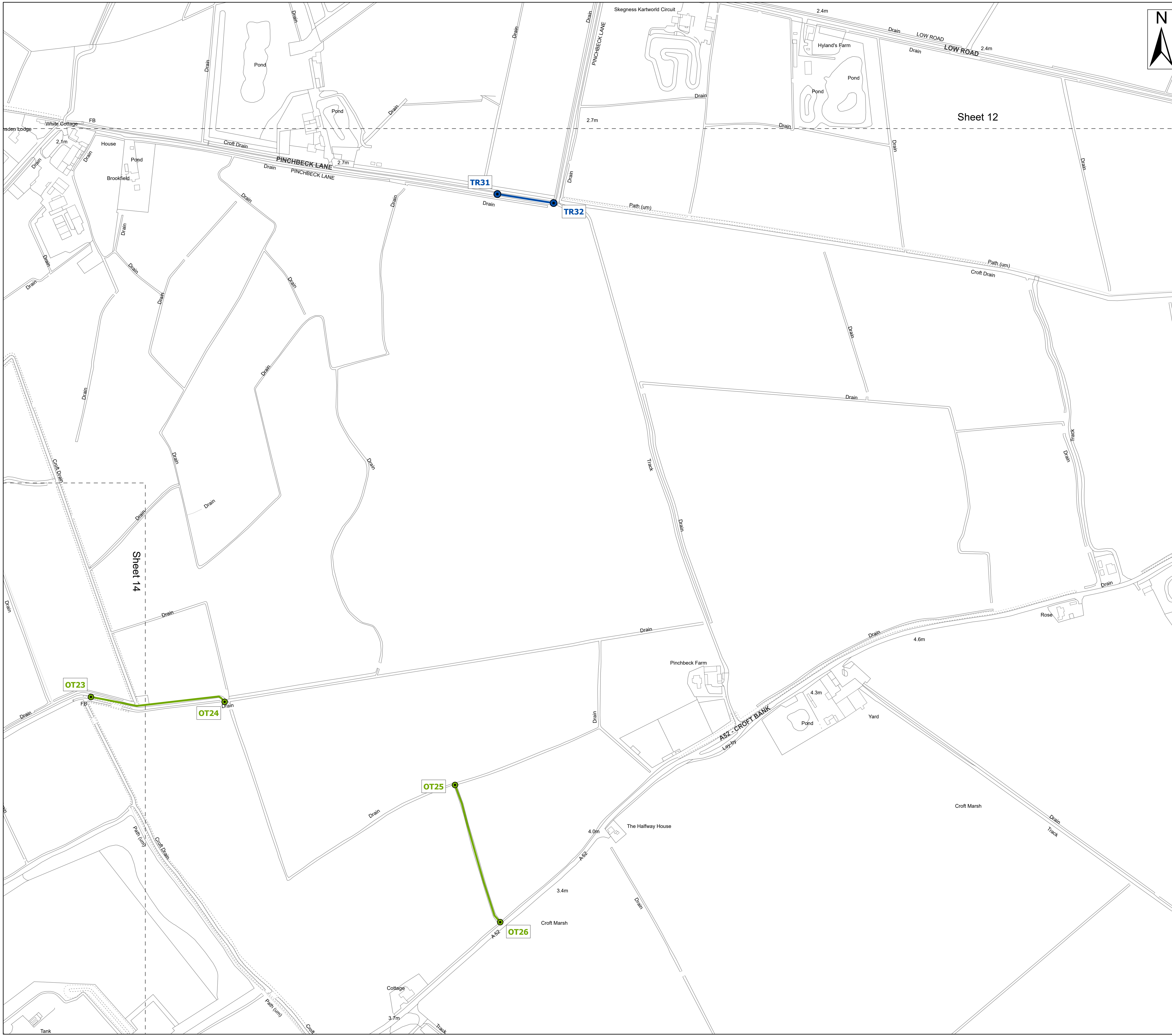
Drawing No: PP1-ODOW-DEV-CS-PLN-0021\_02

Drawing: 12 of 51			Page Size: A1		
Rev No:	Date	Description	Drawn	Checked	Approved
1.0	March 2024	DCO Application Issue	GC	ODOW	ODOW
2.0	June 2024	Response to Section 51 Advice	GC	ODOW	ODOW



This document may only be used for the purpose for which it was commissioned and in accordance with the terms of engagement for that commission. Unauthorised use of this document in any form whatsoever is prohibited.





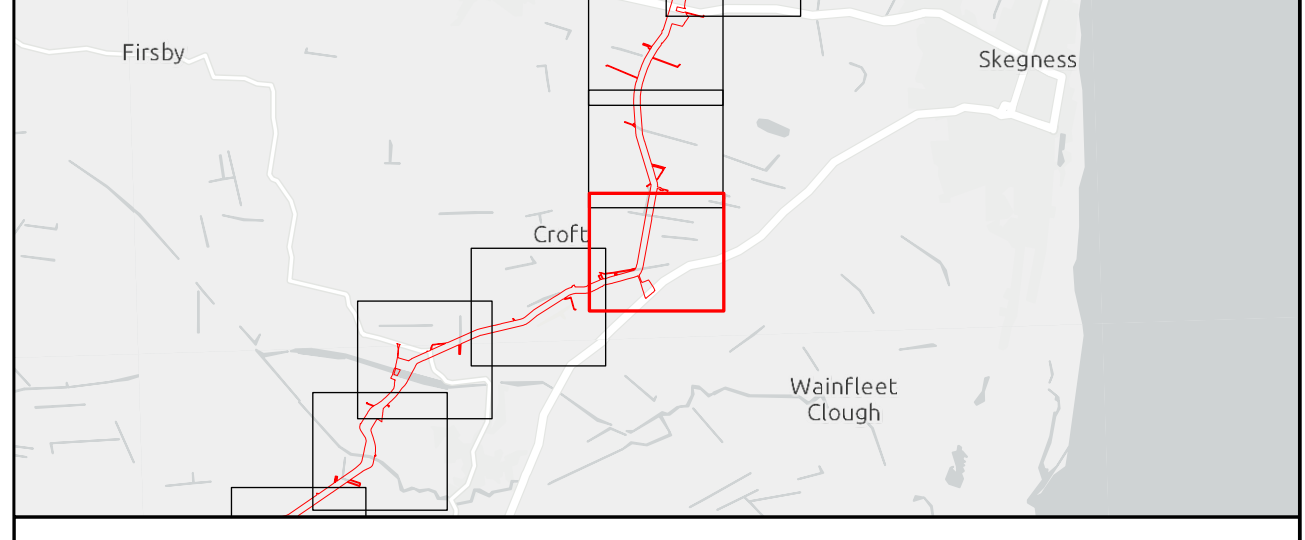
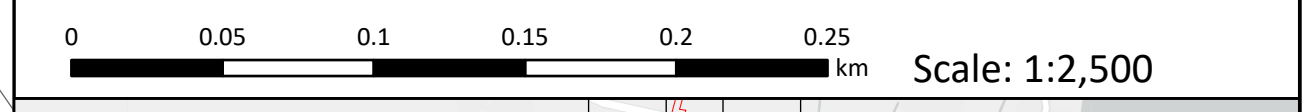
- Legend**
- Sheet Extent
  - Street crossing - points (Adopted road)
  - Street crossing - points (Other road)
  - Street crossing (Adopted road)
  - Street crossing (Other road)

**Source:**  
 Contains Esri Community Maps Contributors, Esri UK, Esri, TomTom, Garmin, Foursquare, GeoTechnologies, Inc, METI/NASA, USGS, Esri UK, Esri, TomTom, Garmin, Foursquare, GeoTechnologies, Inc, METI/NASA, USGS.  
 Based upon the Ordnance Survey Map with the sanction of the controller of HM Stationery Office. Crown Copyright Reserved. © OS Licence No. 0100031673

**Notes:**

**Status:**  
Pre-examination update

Onshore Coordinate System  
 Datum: OSGB 1936  
 Spheroid: Airy 1830  
 Projection: British National Grid  
 Central Meridian: 2 W  
 Vertical Reference: Newlyn



## Outer Dowsing Offshore Wind 2.11 Streets Plan V2 DCO Application

Drawing No: PP1-ODOW-DEV-CS-PLN-0021\_02


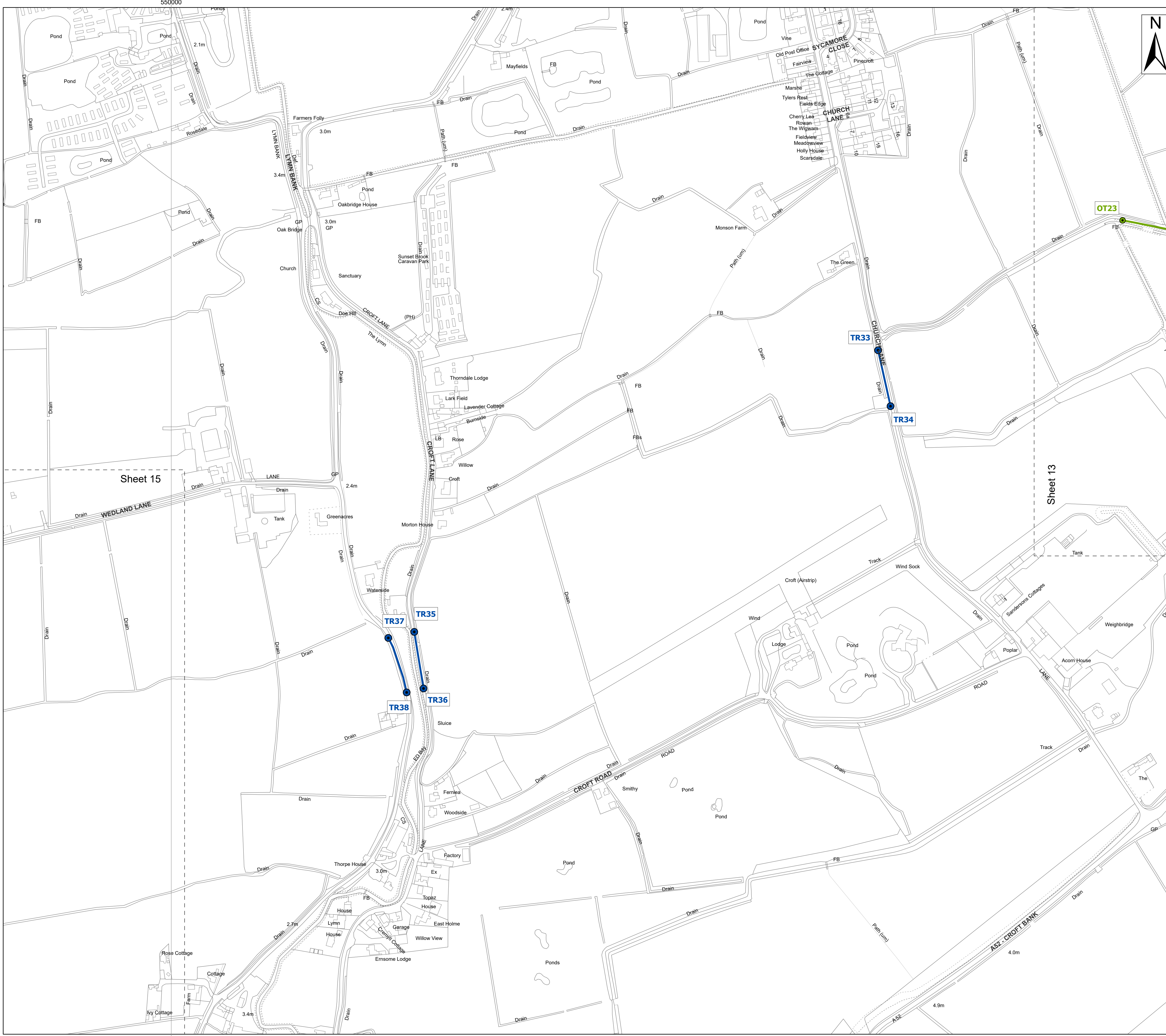
Drawing: 13 of 51 Page Size: A1

Rev No:	Date	Description	Drawn	Checked	Approved
1.0	March 2024	DCO Application Issue	GC	ODOW	ODOW
2.0	June 2024	Response to Section 51 Advice	GC	ODOW	ODOW



This document may only be used for the purpose for which it was commissioned and in accordance with the terms of engagement for that commission. Unauthorised use of this document in any form whatsoever is prohibited.





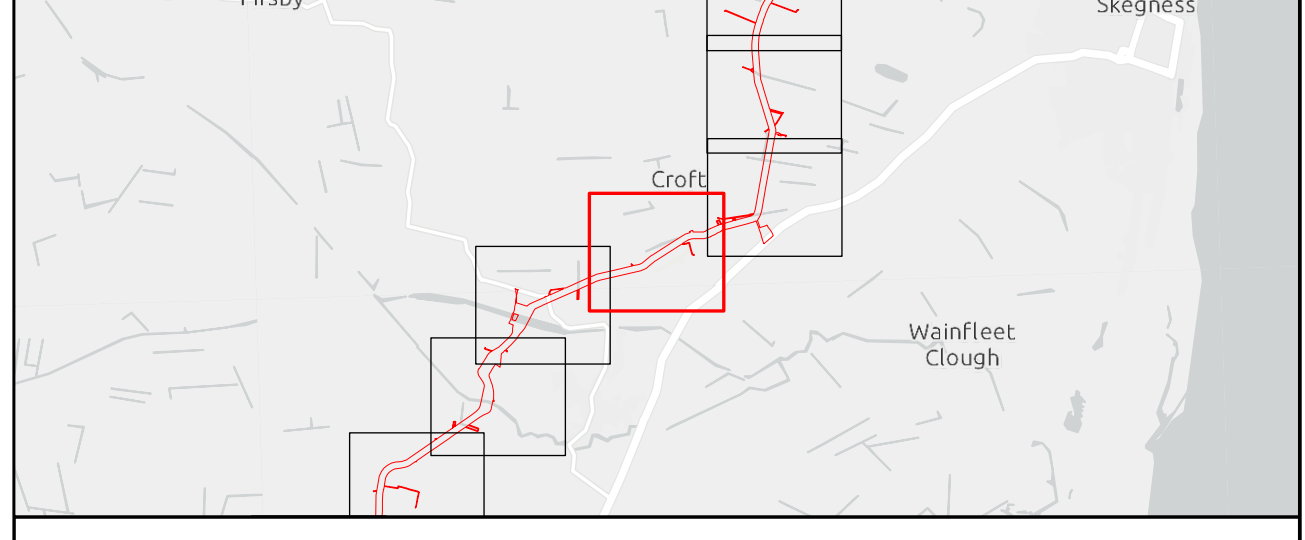
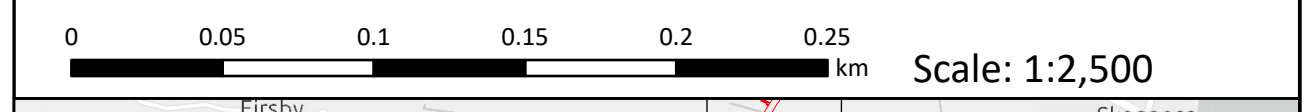
- Legend**
- Sheet Extent
  - Street crossing - points (Adopted road)
  - Street crossing - points (Other road)
  - Street crossing (Adopted road)
  - Street crossing (Other road)

**Source:**  
 Contains Esri Community Maps Contributors, Esri UK, Esri, TomTom, Garmin, Foursquare, GeoTechnologies, Inc, METI/NASA, USGS, Esri UK, Esri, TomTom, Garmin, Foursquare, GeoTechnologies, Inc, METI/NASA, USGS.  
 Based upon the Ordnance Survey Map with the sanction of the controller of HM Stationary Office. Crown Copyright Reserved. © OS Licence No. 0100031673

**Notes:**

**Status:**  
Pre-examination update

Onshore Coordinate System  
 Datum: OSGB 1936  
 Spheroid: Airy 1830  
 Projection: British National Grid  
 Central Meridian: 2 W  
 Vertical Reference: Newlyn



## Outer Dowsing Offshore Wind 2.11 Streets Plan V2 DCO Application

Drawing No: PP1-ODOW-DEV-CS-PLN-0021\_02

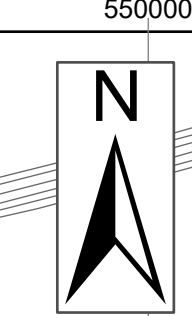
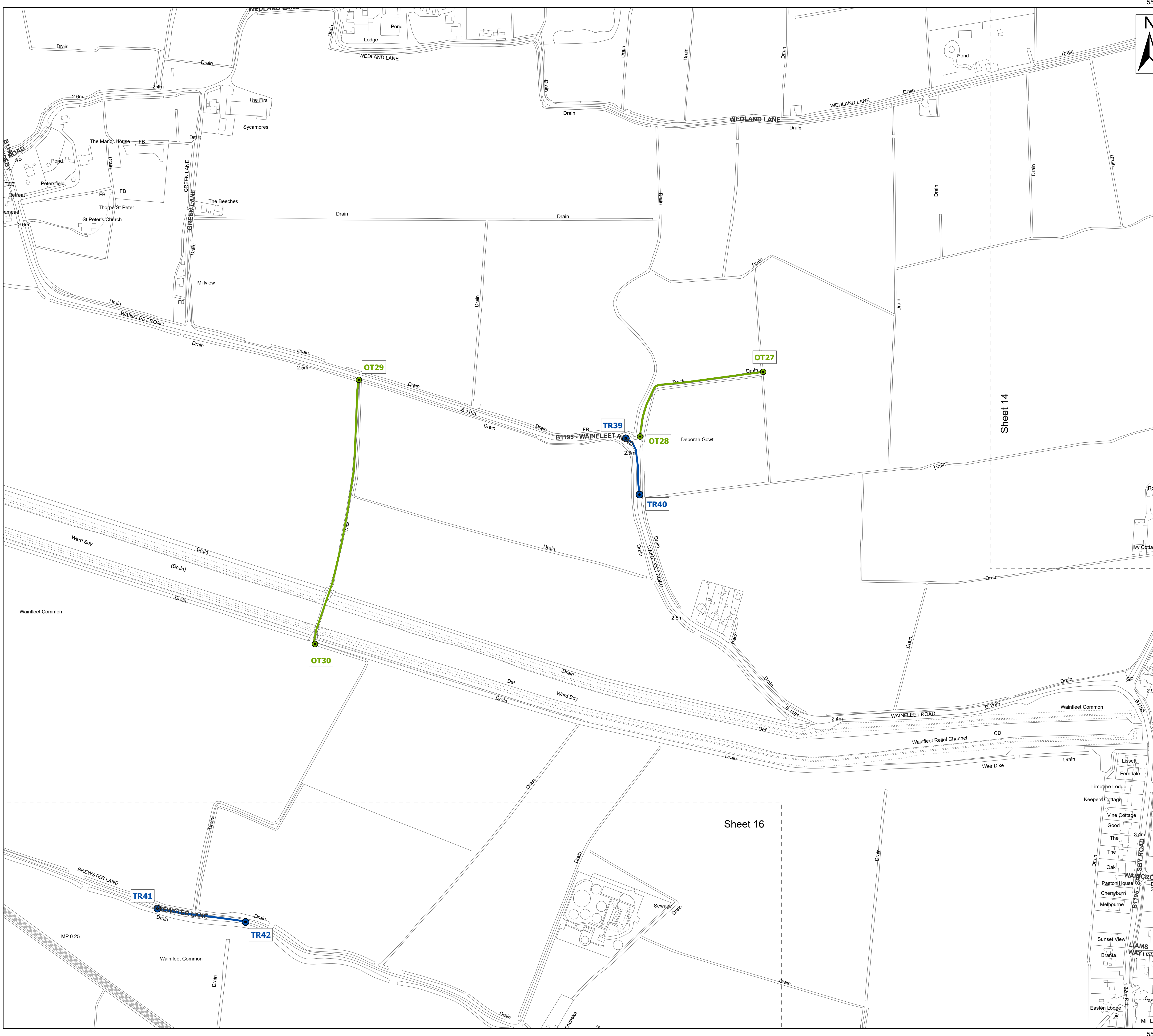
Drawing: 14 of 51 Page Size: A1

Rev No:	Date	Description	Drawn	Checked	Approved
1.0	March 2024	DCO Application Issue	GC	ODOW	ODOW
2.0	June 2024	Response to Section 51 Advice	GC	ODOW	ODOW



This document may only be used for the purpose for which it was commissioned and in accordance with the terms of engagement for that commission. Unauthorised use of this document in any form whatsoever is prohibited.





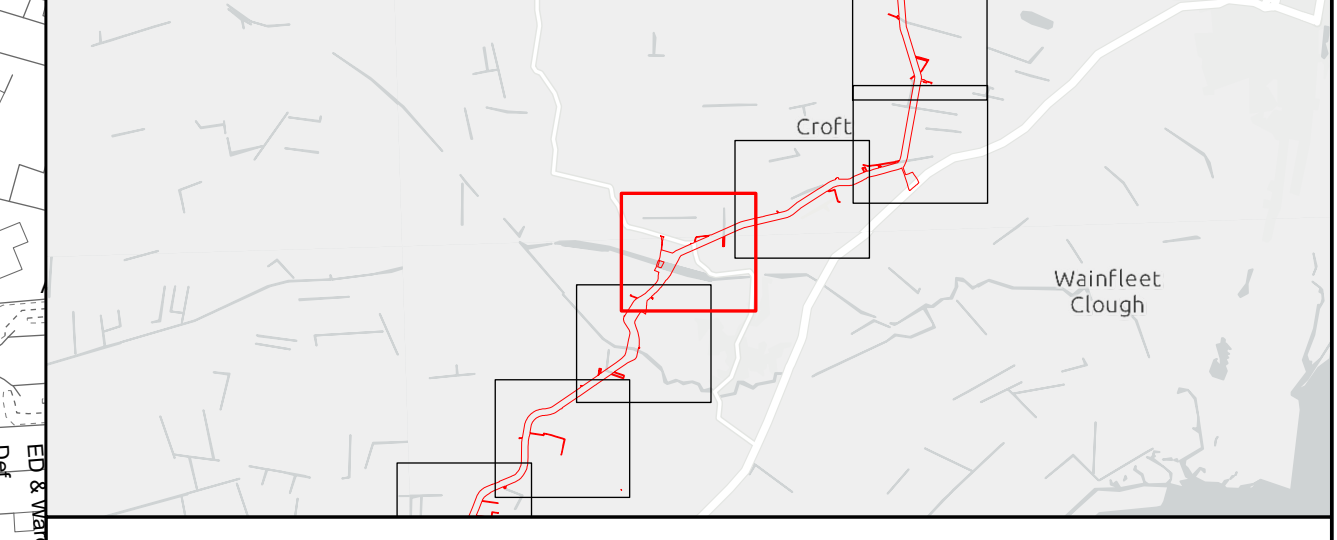
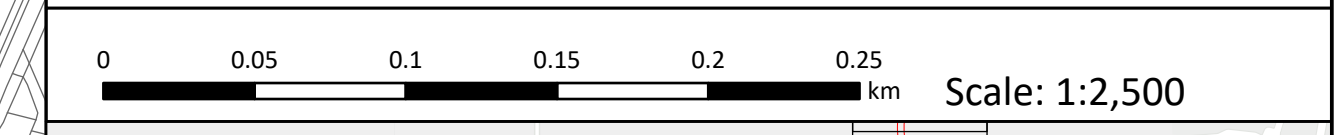
- Legend**
- Sheet Extent
  - Street crossing - points (Adopted road)
  - Street crossing - points (Other road)
  - Street crossing (Adopted road)
  - Street crossing (Other road)

**Source:**  
 Contains Esri Community Maps Contributors, Esri UK, Esri, TomTom, Garmin, Foursquare, GeoTechnologies, Inc, METI/NASA, USGS, Esri UK, Esri, TomTom, Garmin, Foursquare, GeoTechnologies, Inc, METI/NASA, USGS.  
 Based upon the Ordnance Survey Map with the sanction of the controller of HM Stationary Office. Crown Copyright Reserved. © OS Licence No. 0100031673

**Notes:**

**Status:**  
Pre-examination update

**Onshore Coordinate System**  
 Datum: OSGB 1936  
 Spheroid: Airy 1830  
 Projection: British National Grid  
 Central Meridian: 2 W  
 Vertical Reference: Newlyn



## Outer Dowsing Offshore Wind 2.11 Streets Plan V2 DCO Application

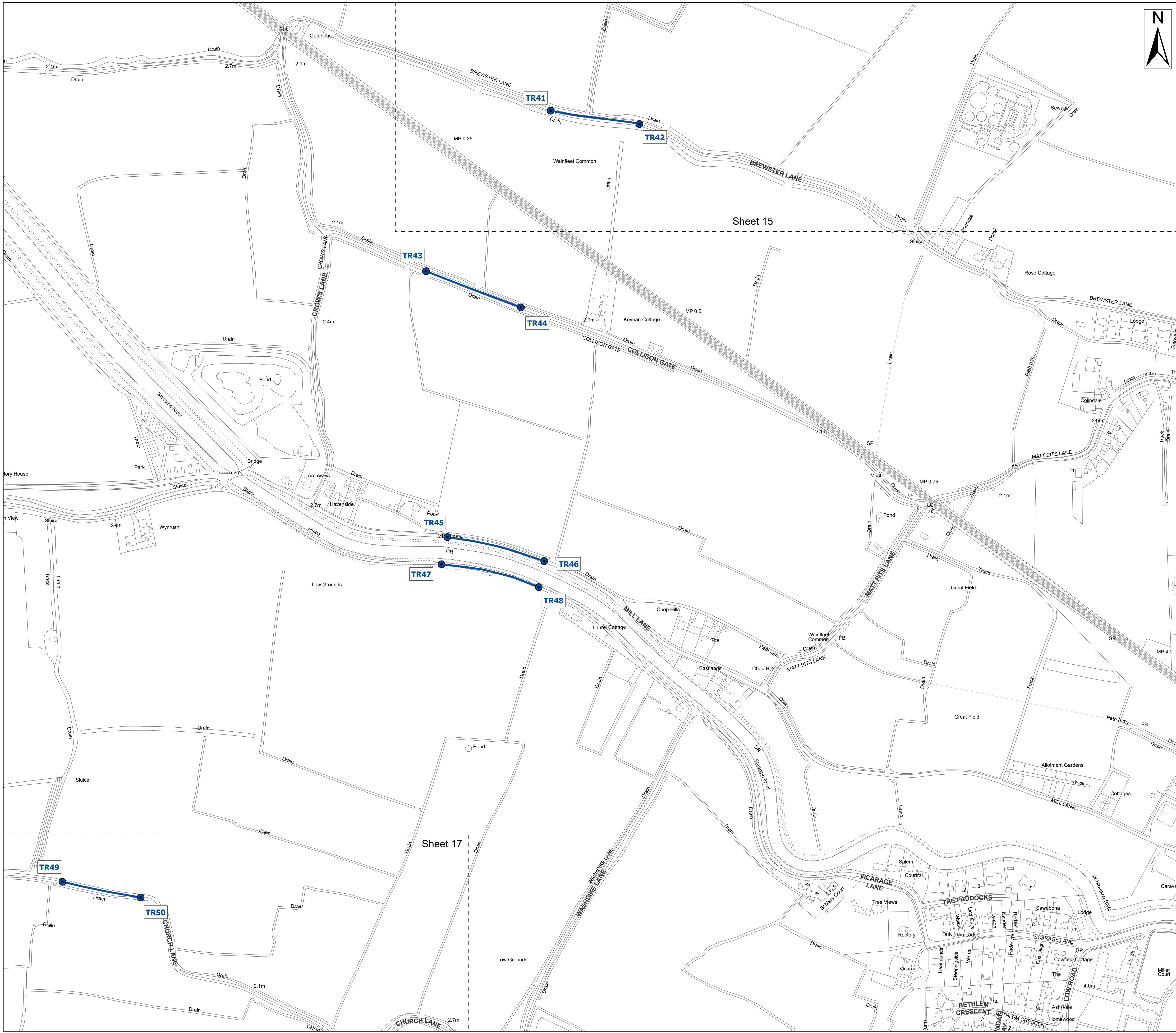
Drawing No: PP1-ODOW-DEV-CS-PLN-0021\_02

Drawing: 15 of 51			Page Size: A1		
Rev No:	Date	Description	Drawn	Checked	Approved
1.0	March 2024	DCO Application Issue	GC	ODOW	ODOW
2.0	June 2024	Response to Section 51 Advice	GC	ODOW	ODOW



This document may only be used for the purpose for which it was commissioned and in accordance with the terms of engagement for that commission. Unauthorised use of this document in any form whatsoever is prohibited.





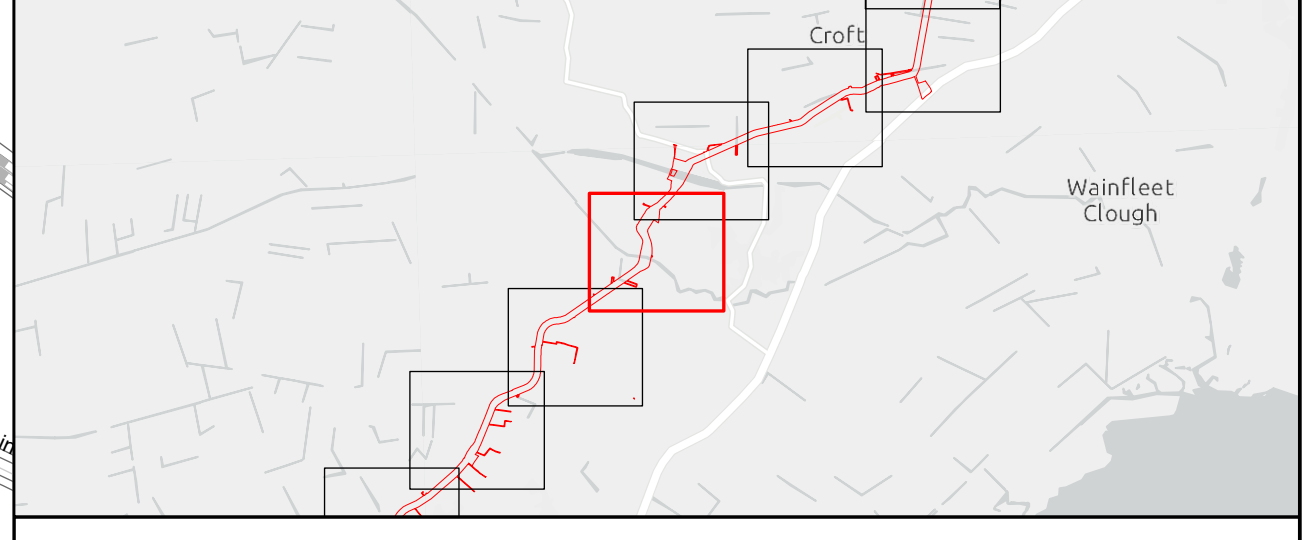
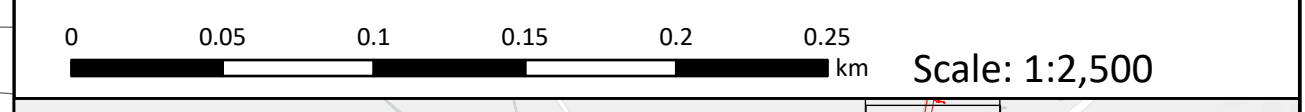
- Legend**
- Sheet Extent
  - Street crossing - points (Adopted road)
  - Street crossing (Adopted road)

**Source:**  
 Contains Esri Community Maps Contributors, Esri UK, Esri, TomTom, Garmin, Foursquare, GeoTechnologies, Inc, METI/NASA, USGS, Esri UK, Esri, TomTom, Garmin, Foursquare, GeoTechnologies, Inc, METI/NASA, USGS.  
 Based upon the Ordnance Survey Map with the sanction of the controller of HM Stationary Office. Crown Copyright Reserved. © OS Licence No. 0100031673

**Notes:**

**Status:**  
Pre-examination update

Onshore Coordinate System  
 Datum: OSGB 1936  
 Spheroid: Airy 1830  
 Projection: British National Grid  
 Central Meridian: 2 W  
 Vertical Reference: Newlyn



## Outer Dowsing Offshore Wind 2.11 Streets Plan V2 DCO Application

Drawing No: PP1-ODOW-DEV-CS-PLN-0021\_02

Drawing: 16 of 51		Page Size: A1			
Rev No:	Date	Description	Drawn	Checked	Approved
1.0	March 2024	DCO Application Issue	GC	ODOW	ODOW
2.0	June 2024	Response to Section 51 Advice	GC	ODOW	ODOW



This document may only be used for the purpose for which it was commissioned and in accordance with the terms of engagement for that commission. Unauthorised use of this document in any form whatsoever is prohibited.





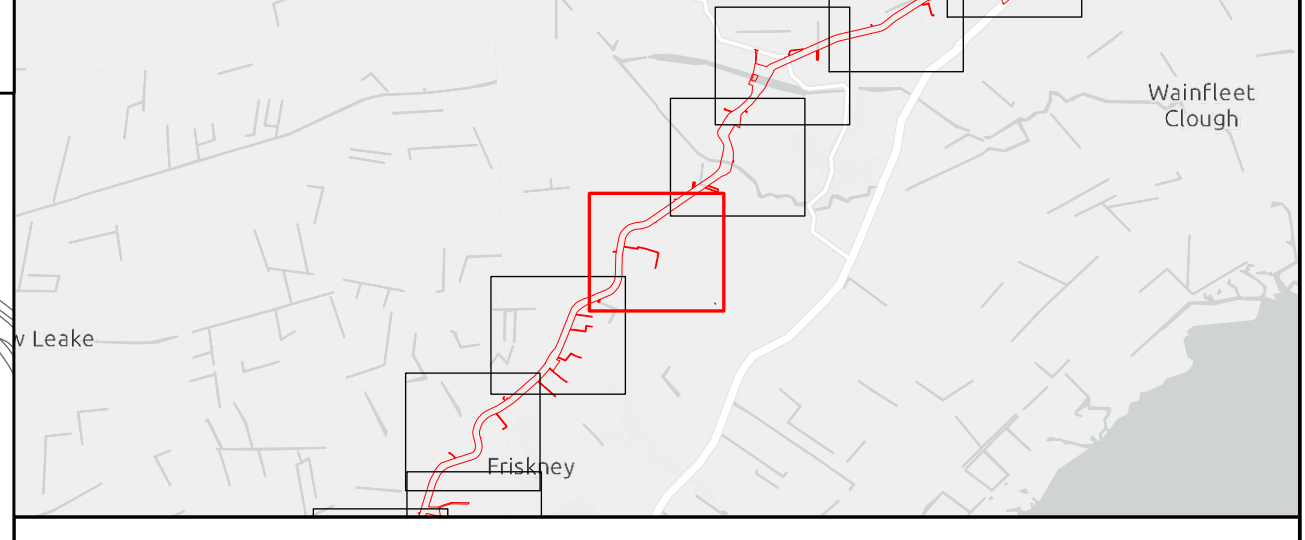
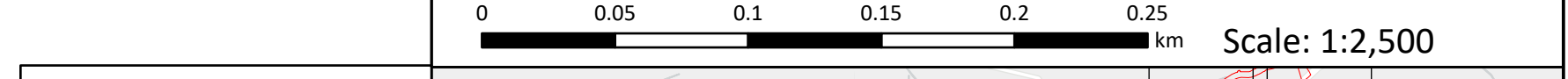
- Legend**
- Sheet Extent
  - Street crossing - points (Adopted road)
  - Street crossing (Adopted road)

**Source:**  
 Contains Esri Community Maps Contributors, Esri UK, Esri, TomTom, Garmin, Foursquare, GeoTechnologies, Inc, METI/NASA, USGS, Esri UK, Esri, TomTom, Garmin, Foursquare, GeoTechnologies, Inc, METI/NASA, USGS.  
 Based upon the Ordnance Survey Map with the sanction of the controller of HM Stationery Office. Crown Copyright Reserved. © OS Licence No. 0100031673

**Notes:**

**Status:**  
Pre-examination update

**Onshore Coordinate System**  
 Datum: OSGB 1936  
 Spheroid: Airy 1830  
 Projection: British National Grid  
 Central Meridian: 2 W  
 Vertical Reference: Newlyn



## Outer Dowsing Offshore Wind 2.11 Streets Plan V2 DCO Application

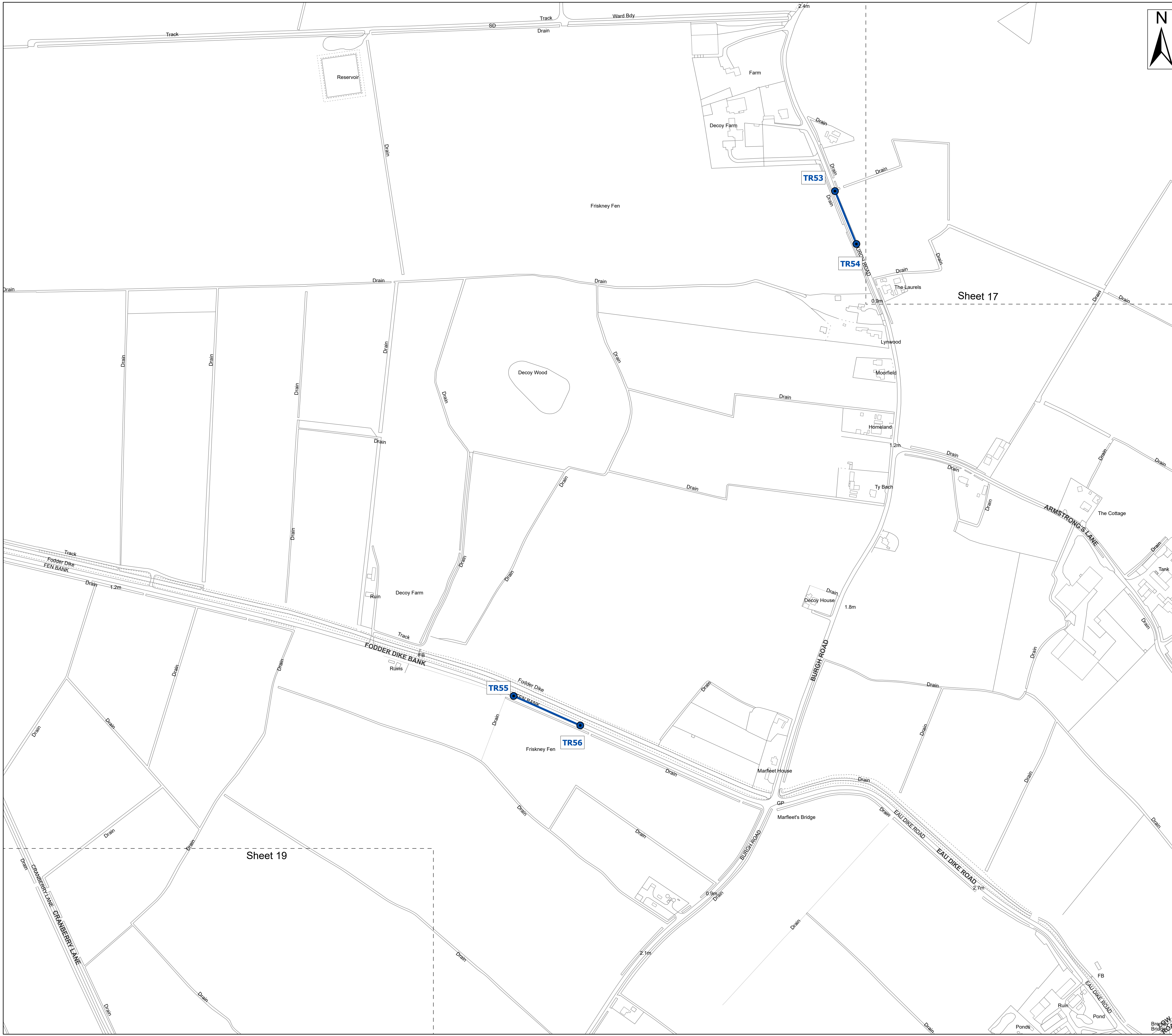
Drawing No: PP1-ODOW-DEV-CS-PLN-0021\_02

Drawing: 17 of 51			Page Size: A1		
Rev No:	Date	Description	Drawn	Checked	Approved
1.0	March 2024	DCO Application Issue	GC	ODOW	ODOW
2.0	June 2024	Response to Section 51 Advice	GC	ODOW	ODOW



This document may only be used for the purpose for which it was commissioned and in accordance with the terms of engagement for that commission. Unauthorised use of this document in any form whatsoever is prohibited.





**Legend**

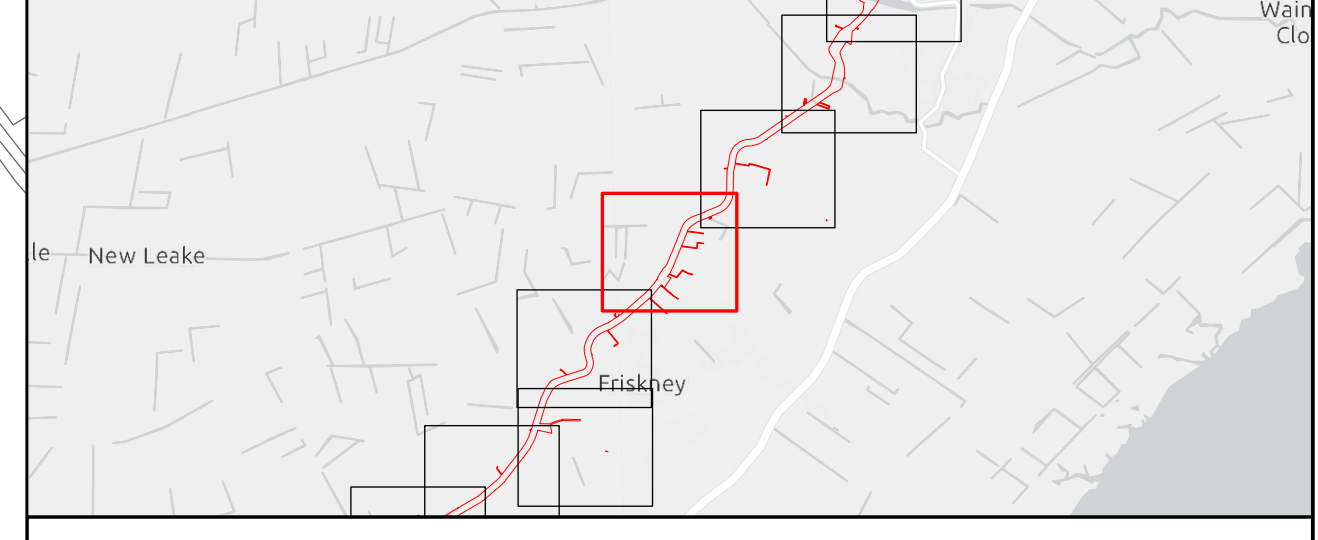
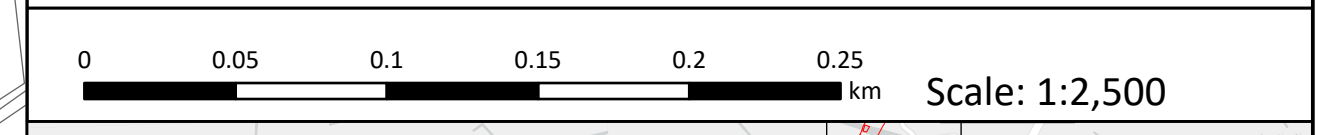
- Sheet Extent
- Street crossing - points (Adopted road)
- Street crossing (Adopted road)

**Source:**  
 Contains Esri Community Maps Contributors, Esri UK, Esri, TomTom, Garmin, Foursquare, GeoTechnologies, Inc, METI/NASA, USGS, Esri UK, Esri, TomTom, Garmin, Foursquare, GeoTechnologies, Inc, METI/NASA, USGS.  
 Based upon the Ordnance Survey Map with the sanction of the controller of HM Stationery Office. Crown Copyright Reserved. © OS Licence No. 0100031673

**Notes:**

**Status:**  
Pre-examination update

Onshore Coordinate System  
 Datum: OSGB 1936  
 Spheroid: Airy 1830  
 Projection: British National Grid  
 Central Meridian: 2 W  
 Vertical Reference: Newlyn



## Outer Dowsing Offshore Wind 2.11 Streets Plan V2 DCO Application

Drawing No: PP1-ODOW-DEV-CS-PLN-0021\_02

Drawing: 18 of 51			Page Size: A1		
Rev No:	Date	Description	Drawn	Checked	Approved
1.0	March 2024	DCO Application Issue	GC	ODOW	ODOW
2.0	June 2024	Response to Section 51 Advice	GC	ODOW	ODOW



This document may only be used for the purpose for which it was commissioned and in accordance with the terms of engagement for that commission. Unauthorised use of this document in any form whatsoever is prohibited.





**Legend**

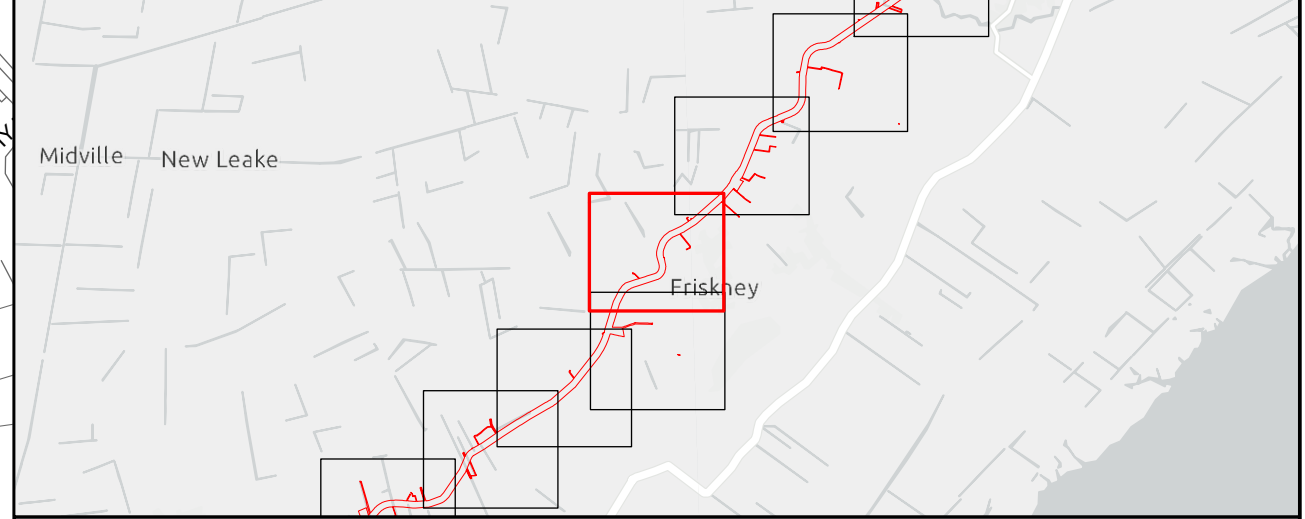
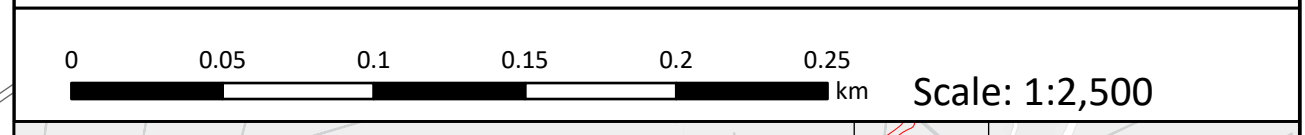
- Sheet Extent
- Street crossing - points (Adopted road)
- Street crossing (Adopted road)

**Source:**  
 Contains Esri Community Maps Contributors, Esri UK, Esri, TomTom, Garmin, Foursquare, GeoTechnologies, Inc, METI/NASA, USGS, Esri UK, Esri, TomTom, Garmin, Foursquare, GeoTechnologies, Inc, METI/NASA, USGS.  
 Based upon the Ordnance Survey Map with the sanction of the controller of HM Stationery Office. Crown Copyright Reserved. © OS Licence No. 0100031673

**Notes:**

**Status:**  
Pre-examination update

**Onshore Coordinate System**  
 Datum: OSGB 1936  
 Spheroid: Airy 1830  
 Projection: British National Grid  
 Central Meridian: 2 W  
 Vertical Reference: Newlyn



## Outer Dowsing Offshore Wind 2.11 Streets Plan V2 DCO Application

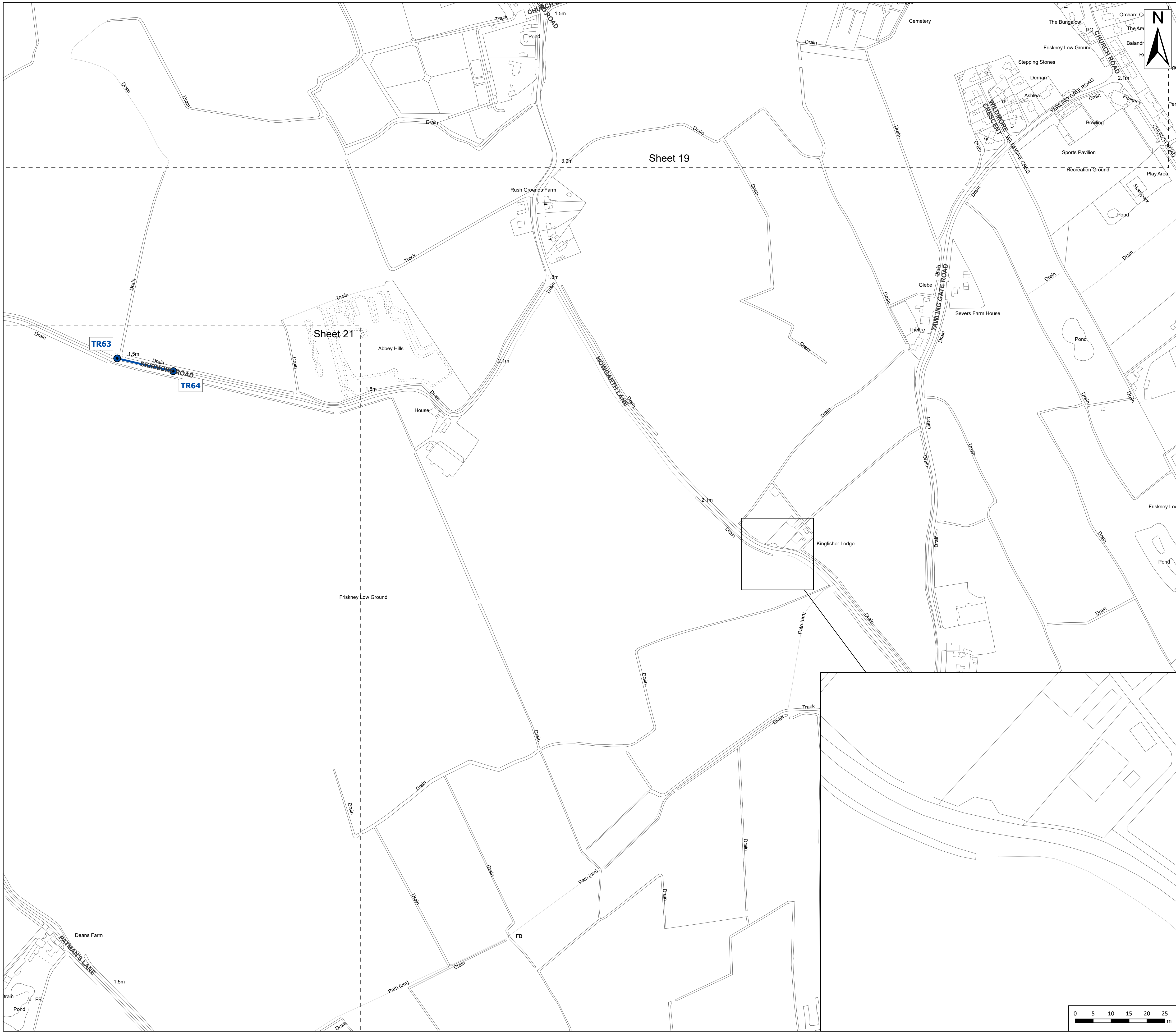
Drawing No: PP1-ODOW-DEV-CS-PLN-0021\_02

Drawing: 19 of 51			Page Size: A1		
Rev No:	Date	Description	Drawn	Checked	Approved
1.0	March 2024	DCO Application Issue	GC	ODOW	ODOW
2.0	June 2024	Response to Section 51 Advice	GC	ODOW	ODOW



This document may only be used for the purpose for which it was commissioned and in accordance with the terms of engagement for that commission. Unauthorised use of this document in any form whatsoever is prohibited.





**Legend**

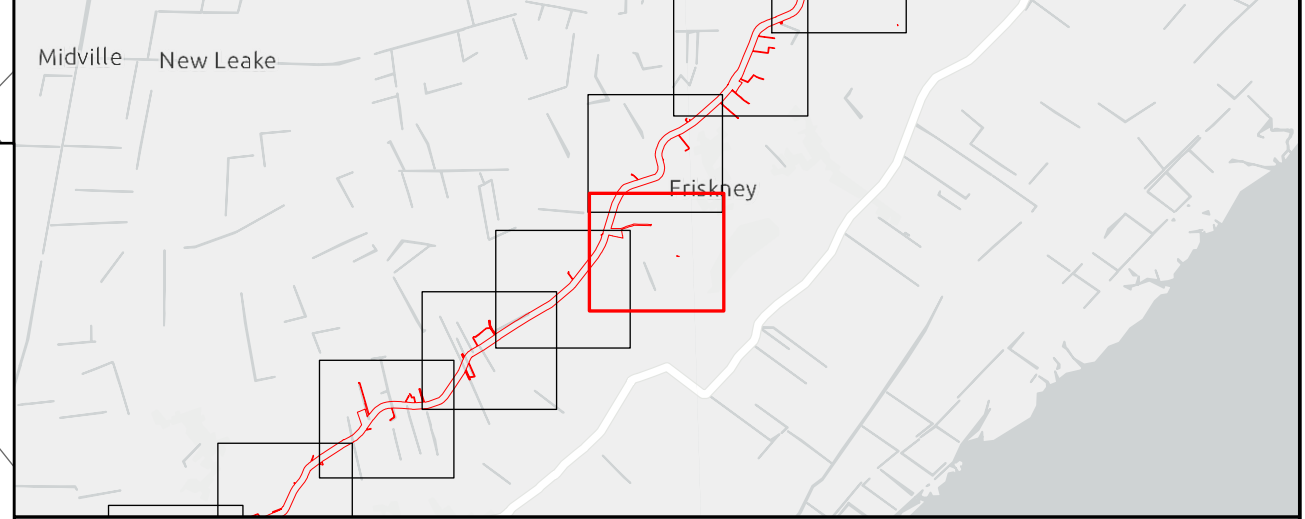
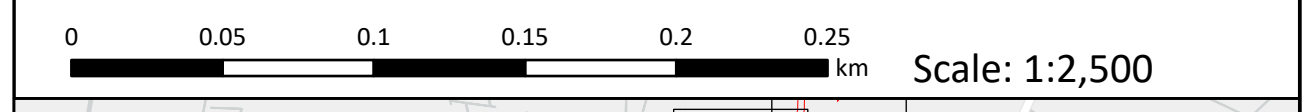
- Sheet Extent
- Street crossing - points (Adopted road)
- Street crossing (Adopted road)

Source:  
 Contains Esri Community Maps Contributors, Esri UK, Esri, TomTom, Garmin, Foursquare, GeoTechnologies, Inc, METI/NASA, USGS, Esri UK, Esri, TomTom, Garmin, Foursquare, GeoTechnologies, Inc, METI/NASA, USGS.  
 Based upon the Ordnance Survey Map with the sanction of the controller of HM Stationery Office. Crown Copyright Reserved. © OS Licence No. 0100031673

**Notes:**

Status: Pre-examination update

Onshore Coordinate System  
 Datum: OSGB 1936  
 Spheroid: Airy 1830  
 Projection: British National Grid  
 Central Meridian: 2 W  
 Vertical Reference: Newlyn



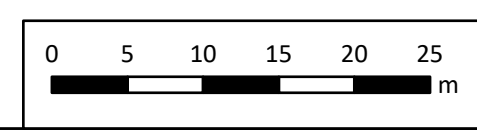
## Outer Dowsing Offshore Wind 2.11 Streets Plan V2 DCO Application

Drawing No: PP1-ODOW-DEV-CS-PLN-0021\_02

Drawing: 20 of 51			Page Size: A1		
Rev No:	Date	Description	Drawn	Checked	Approved
1.0	March 2024	DCO Application Issue	GC	ODOW	ODOW
2.0	June 2024	Response to Section 51 Advice	GC	ODOW	ODOW



This document may only be used for the purpose for which it was commissioned and in accordance with the terms of engagement for that commission. Unauthorised use of this document in any form whatsoever is prohibited.







**Legend**

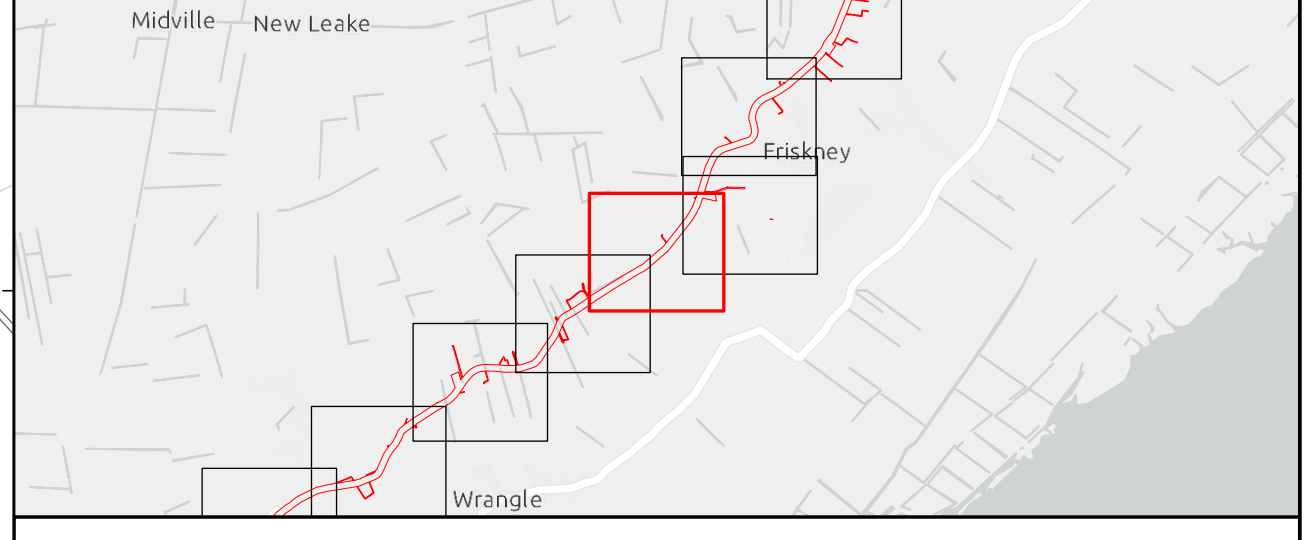
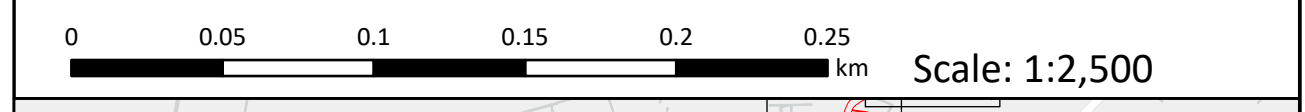
- Sheet Extent
- Street crossing - points (Adopted road)
- Street crossing (Adopted road)

**Source:**  
 Contains Esri Community Maps Contributors, Esri UK, Esri, TomTom, Garmin, Foursquare, GeoTechnologies, Inc, METI/NASA, USGS, Esri UK, Esri, TomTom, Garmin, Foursquare, GeoTechnologies, Inc, METI/NASA, USGS.  
 Based upon the Ordnance Survey Map with the sanction of the controller of HM Stationery Office. Crown Copyright Reserved. © OS Licence No. 0100031673

**Notes:**

**Status:**  
Pre-examination update

**Onshore Coordinate System**  
 Datum: OSGB 1936  
 Spheroid: Airy 1830  
 Projection: British National Grid  
 Central Meridian: 2 W  
 Vertical Reference: Newlyn



## Outer Dowsing Offshore Wind 2.11 Streets Plan V2 DCO Application

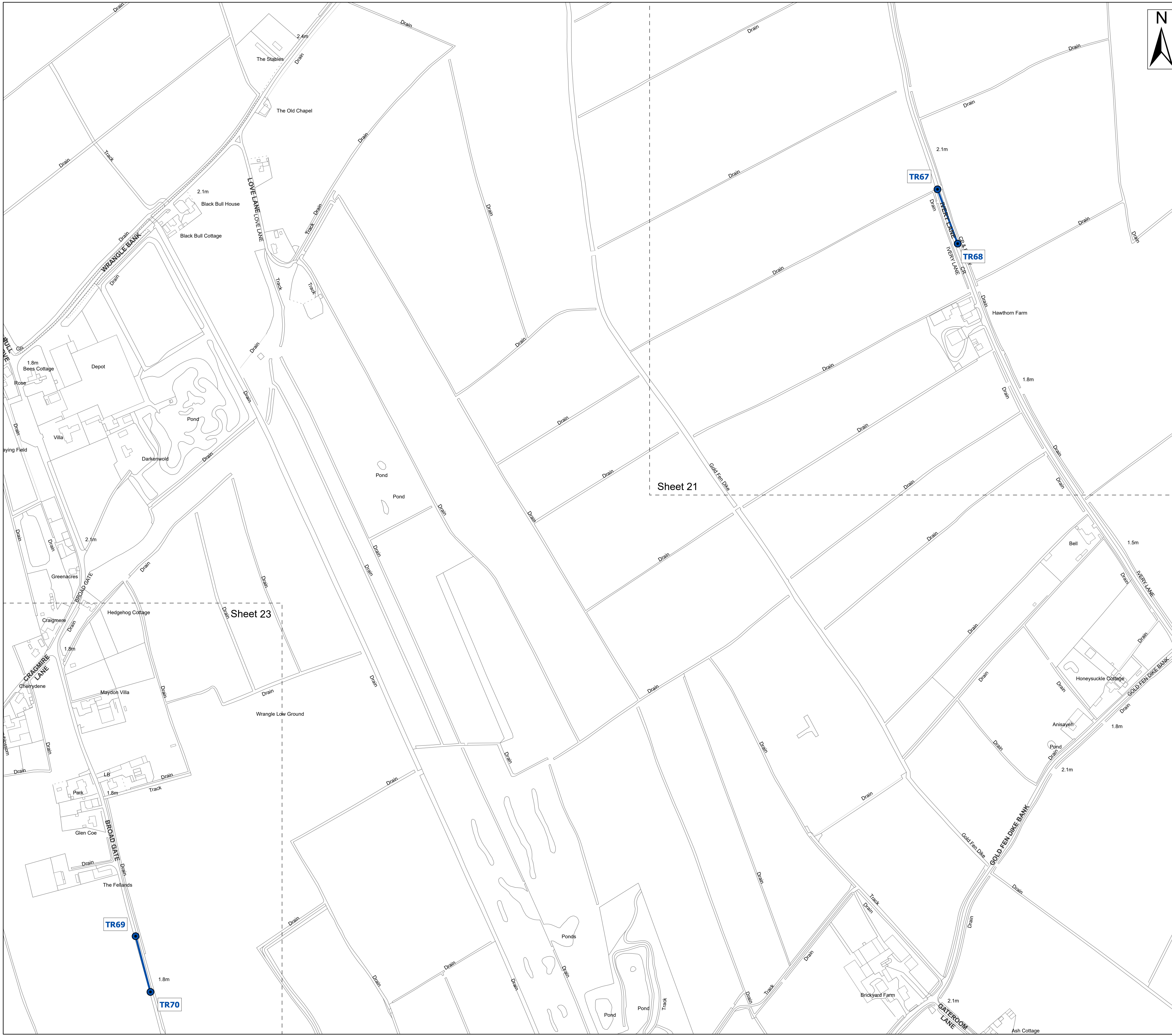
Drawing No: PP1-ODOW-DEV-CS-PLN-0021\_02

Drawing: 21 of 51			Page Size: A1		
Rev No:	Date	Description	Drawn	Checked	Approved
1.0	March 2024	DCO Application Issue	GC	ODOW	ODOW
2.0	June 2024	Response to Section 51 Advice	GC	ODOW	ODOW



This document may only be used for the purpose for which it was commissioned and in accordance with the terms of engagement for that commission. Unauthorised use of this document in any form whatsoever is prohibited.





**Legend**

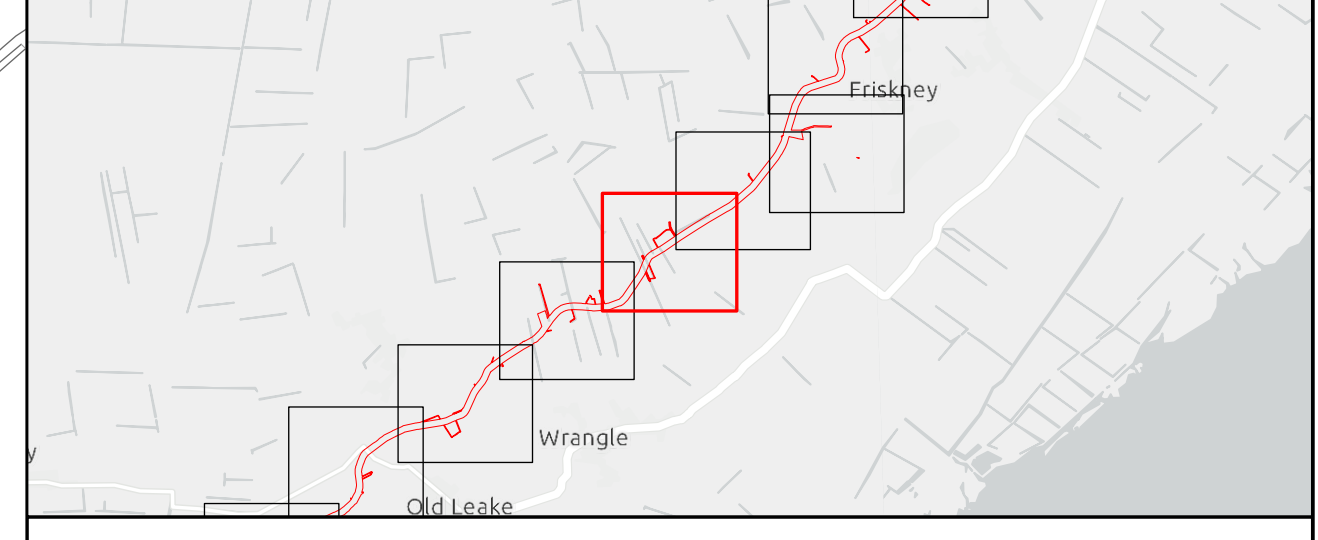
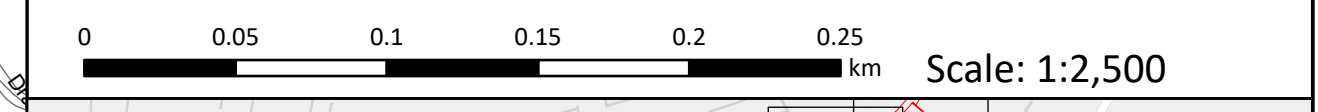
- Sheet Extent
- Street crossing - points (Adopted road)
- Street crossing (Adopted road)

**Source:**  
 Contains Esri Community Maps Contributors, Esri UK, Esri, TomTom, Garmin, Foursquare, GeoTechnologies, Inc, METI/NASA, USGS, Esri UK, Esri, TomTom, Garmin, Foursquare, GeoTechnologies, Inc, METI/NASA, USGS.  
 Based upon the Ordnance Survey Map with the sanction of the controller of HM Stationery Office. Crown Copyright Reserved. © OS Licence No. 0100031673

**Notes:**

**Status:**  
Pre-examination update

**Onshore Coordinate System**  
 Datum: OSGB 1936  
 Spheroid: Airy 1830  
 Projection: British National Grid  
 Central Meridian: 2 W  
 Vertical Reference: Newlyn



## Outer Dowsing Offshore Wind 2.11 Streets Plan V2 DCO Application

Drawing No: PP1-ODOW-DEV-CS-PLN-0021\_02

Drawing: 22 of 51			Page Size: A1		
Rev No:	Date	Description	Drawn	Checked	Approved
1.0	March 2024	DCO Application Issue	GC	ODOW	ODOW
2.0	June 2024	Response to Section 51 Advice	GC	ODOW	ODOW



This document may only be used for the purpose for which it was commissioned and in accordance with the terms of engagement for that commission. Unauthorised use of this document in any form whatsoever is prohibited.





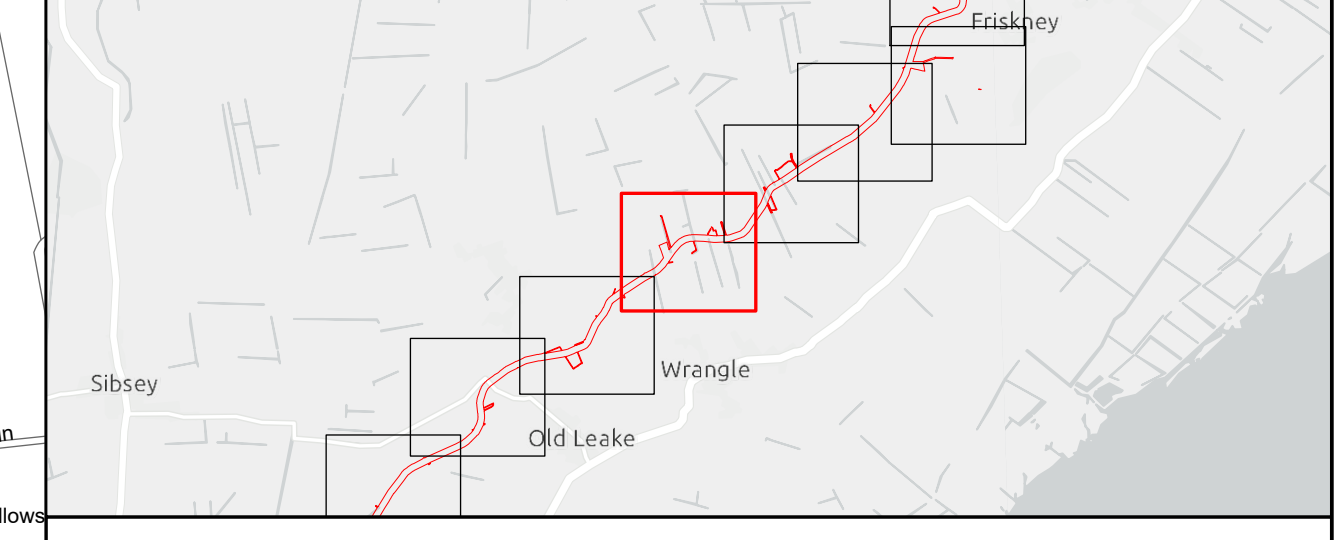
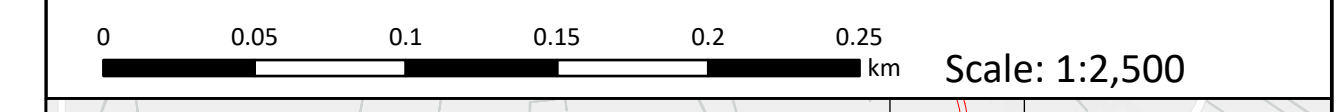
**Legend**

- Sheet Extent
- Street crossing - points (Adopted road)
- Street crossing (Adopted road)

Source:  
 Contains Esri Community Maps Contributors, Esri UK, Esri, TomTom, Garmin, Foursquare, GeoTechnologies, Inc, METI/NASA, USGS, Esri UK, Esri, TomTom, Garmin, Foursquare, GeoTechnologies, Inc, METI/NASA, USGS.  
 Based upon the Ordnance Survey Map with the sanction of the controller of HM Stationery Office. Crown Copyright Reserved. © OS Licence No. 0100031673

Notes:	Status: Pre-examination update
--------	-----------------------------------

Onshore Coordinate System  
 Datum: OSGB 1936  
 Spheroid: Airy 1830  
 Projection: British National Grid  
 Central Meridian: 2 W  
 Vertical Reference: Newlyn



## Outer Dowsing Offshore Wind 2.11 Streets Plan V2 DCO Application

Drawing No: PP1-ODOW-DEV-CS-PLN-0021\_02

Drawing: 23 of 51			Page Size: A1		
Rev No:	Date	Description	Drawn	Checked	Approved
1.0	March 2024	DCO Application Issue	GC	ODOW	ODOW
2.0	June 2024	Response to Section 51 Advice	GC	ODOW	ODOW



This document may only be used for the purpose for which it was commissioned and in accordance with the terms of engagement for that commission. Unauthorised use of this document in any form whatsoever is prohibited.





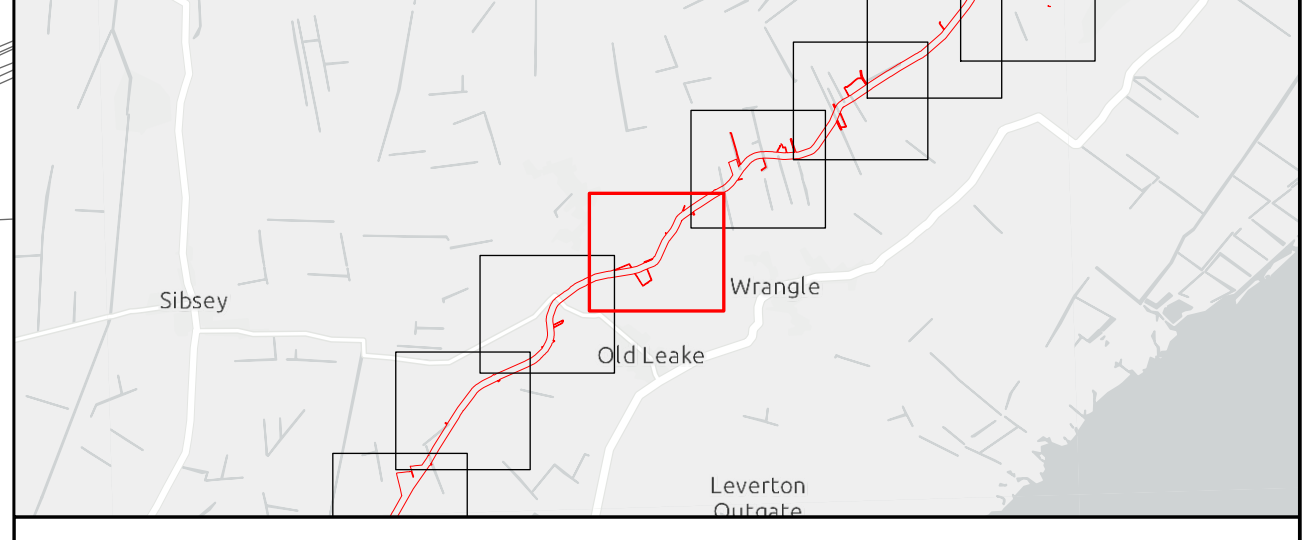
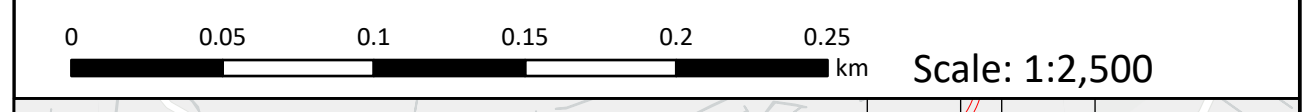
- Legend**
- Sheet Extent
  - Street crossing - points (Adopted road)
  - Street crossing - points (Other road)
  - Street crossing (Adopted road)
  - Street crossing (Other road)

**Source:**  
 Contains Esri Community Maps Contributors, Esri UK, Esri, TomTom, Garmin, Foursquare, GeoTechnologies, Inc, METI/NASA, USGS, Esri UK, Esri, TomTom, Garmin, Foursquare, GeoTechnologies, Inc, METI/NASA, USGS.  
 Based upon the Ordnance Survey Map with the sanction of the controller of HM Stationary Office. Crown Copyright Reserved. © OS Licence No. 0100031673

**Notes:**

**Status:**  
Pre-examination update

Onshore Coordinate System  
 Datum: OSGB 1936  
 Spheroid: Airy 1830  
 Projection: British National Grid  
 Central Meridian: 2 W  
 Vertical Reference: Newlyn



## Outer Dowsing Offshore Wind 2.11 Streets Plan V2 DCO Application


Drawing No: PP1-ODOW-DEV-CS-PLN-0021\_02

Drawing: 24 of 51			Page Size: A1		
Rev No:	Date	Description	Drawn	Checked	Approved
1.0	March 2024	DCO Application Issue	GC	ODOW	ODOW
2.0	June 2024	Response to Section 51 Advice	GC	ODOW	ODOW



This document may only be used for the purpose for which it was commissioned and in accordance with the terms of engagement for that commission. Unauthorised use of this document in any form whatsoever is prohibited.





**Legend**

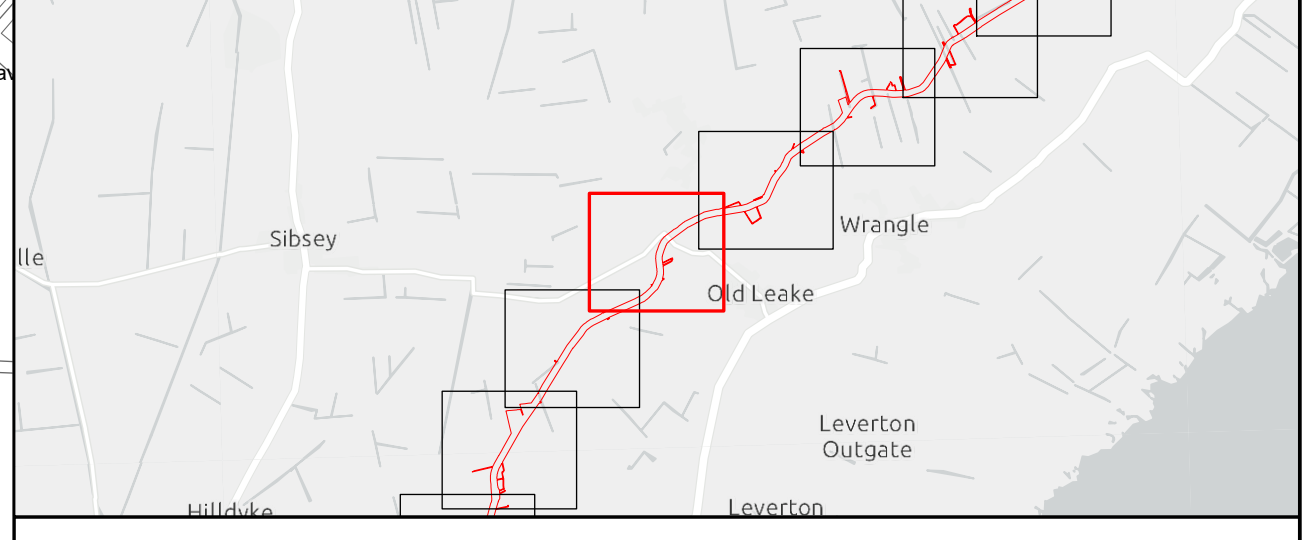
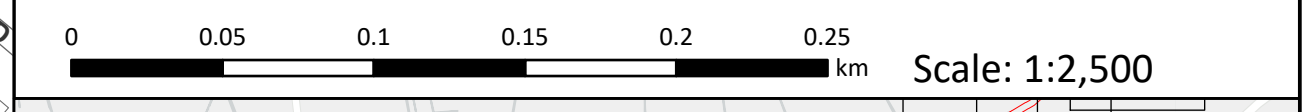
- Sheet Extent
- Street crossing - points (Adopted road)
- Street crossing (Adopted road)

Source:  
 Contains Esri Community Maps Contributors, Esri UK, Esri, TomTom, Garmin, Foursquare, GeoTechnologies, Inc, METI/NASA, USGS, Esri UK, Esri, TomTom, Garmin, Foursquare, GeoTechnologies, Inc, METI/NASA, USGS.  
 Based upon the Ordnance Survey Map with the sanction of the controller of HM Stationary Office. Crown Copyright Reserved. © OS Licence No. 0100031673

**Notes:**

Status: Pre-examination update

Onshore Coordinate System  
 Datum: OSGB 1936  
 Spheroid: Airy 1830  
 Projection: British National Grid  
 Central Meridian: 2 W  
 Vertical Reference: Newlyn



## Outer Dowsing Offshore Wind 2.11 Streets Plan V2 DCO Application

Drawing No: PP1-ODOW-DEV-CS-PLN-0021\_02

Drawing: 25 of 51			Page Size: A1		
Rev No:	Date	Description	Drawn	Checked	Approved
1.0	March 2024	DCO Application Issue	GC	ODOW	ODOW
2.0	June 2024	Response to Section 51 Advice	GC	ODOW	ODOW



This document may only be used for the purpose for which it was commissioned and in accordance with the terms of engagement for that commission. Unauthorised use of this document in any form whatsoever is prohibited.





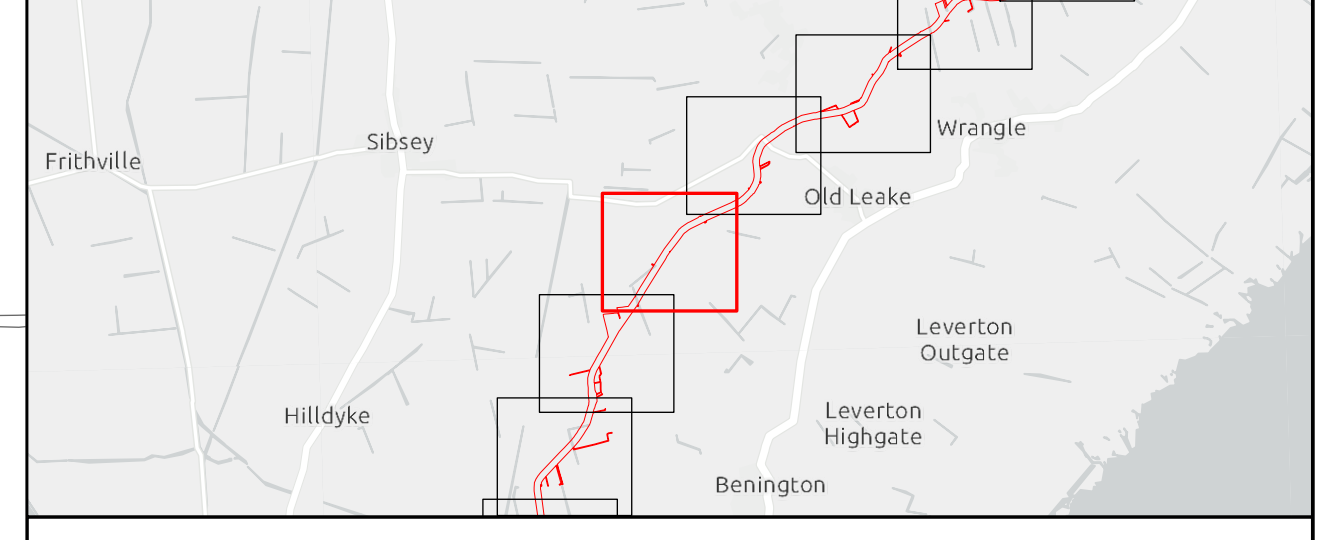
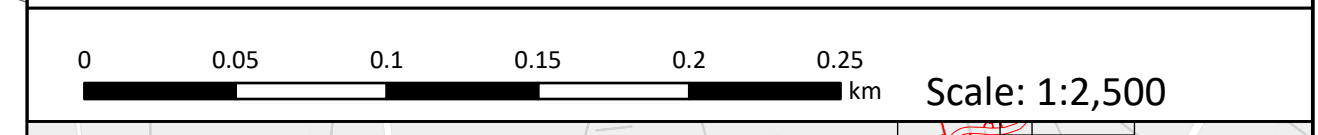
- Legend**
- Sheet Extent
  - Street crossing - points (Adopted road)
  - Street crossing (Adopted road)

**Source:**  
 Contains Esri Community Maps Contributors, Esri UK, Esri, TomTom, Garmin, Foursquare, GeoTechnologies, Inc, METI/NASA, USGS, Esri UK, Esri, TomTom, Garmin, Foursquare, GeoTechnologies, Inc, METI/NASA, USGS.  
 Based upon the Ordnance Survey Map with the sanction of the controller of HM Stationery Office. Crown Copyright Reserved. © OS Licence No. 0100031673

**Notes:**

**Status:**  
Pre-examination update

**Onshore Coordinate System**  
 Datum: OSGB 1936  
 Spheroid: Airy 1830  
 Projection: British National Grid  
 Central Meridian: 2 W  
 Vertical Reference: Newlyn



## Outer Dowsing Offshore Wind 2.11 Streets Plan V2 DCO Application

Drawing No: PP1-ODOW-DEV-CS-PLN-0021\_02

Drawing: 26 of 51 Page Size: A1

Rev No:	Date	Description	Drawn	Checked	Approved
1.0	March 2024	DCO Application Issue	GC	ODOW	ODOW
2.0	June 2024	Response to Section 51 Advice	GC	ODOW	ODOW



This document may only be used for the purpose for which it was commissioned and in accordance with the terms of engagement for that commission. Unauthorised use of this document in any form whatsoever is prohibited.





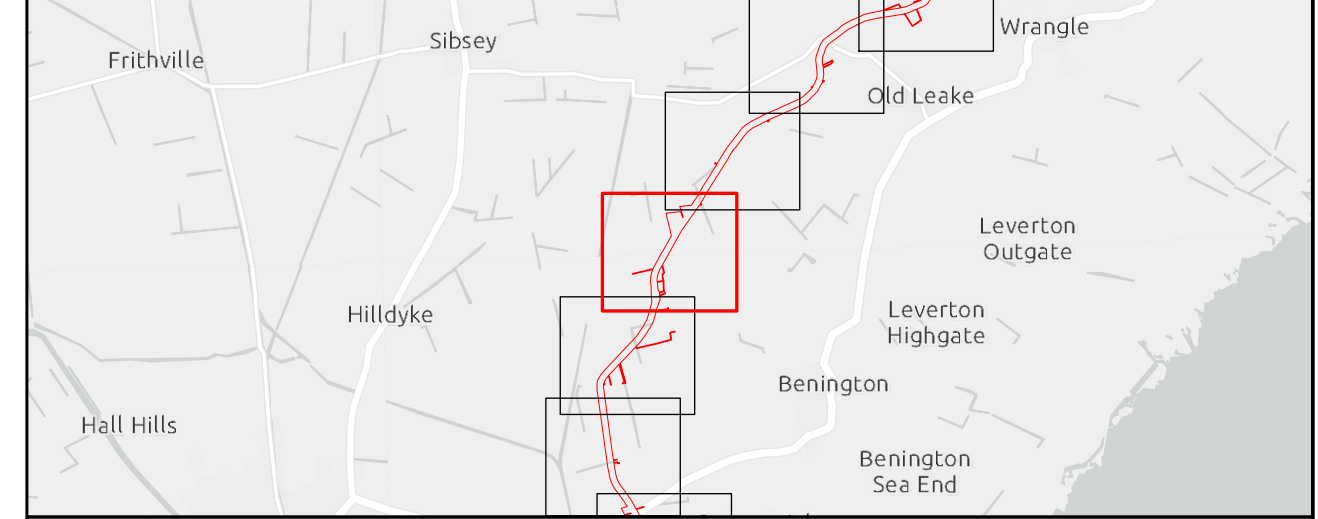
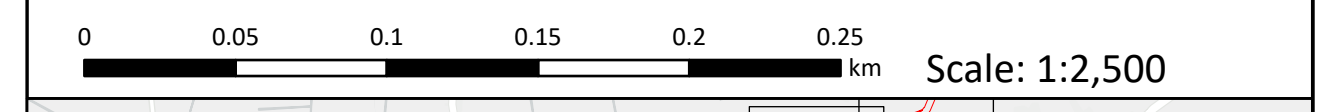
**Legend**

- Sheet Extent
- Street crossing - points (Adopted road)
- Street crossing (Adopted road)

Source:  
 Contains Esri Community Maps Contributors, Esri UK, Esri, TomTom, Garmin, Foursquare, GeoTechnologies, Inc, METI/NASA, USGS, Esri UK, Esri, TomTom, Garmin, Foursquare, GeoTechnologies, Inc, METI/NASA, USGS.  
 Based upon the Ordnance Survey Map with the sanction of the controller of HM Stationary Office. Crown Copyright Reserved. © OS Licence No. 0100031673

Notes:	Status: Pre-examination update
--------	-----------------------------------

Onshore Coordinate System  
 Datum: OSGB 1936  
 Spheroid: Airy 1830  
 Projection: British National Grid  
 Central Meridian: 2 W  
 Vertical Reference: Newlyn



## Outer Dowsing Offshore Wind 2.11 Streets Plan V2 DCO Application

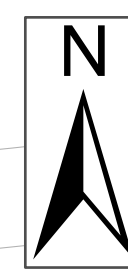
Drawing No: PP1-ODOW-DEV-CS-PLN-0021\_02

Drawing: 27 of 51			Page Size: A1		
Rev No:	Date	Description	Drawn	Checked	Approved
1.0	March 2024	DCO Application Issue	GC	ODOW	ODOW
2.0	June 2024	Response to Section 51 Advice	GC	ODOW	ODOW



This document may only be used for the purpose for which it was commissioned and in accordance with the terms of engagement for that commission. Unauthorised use of this document in any form whatsoever is prohibited.





**Legend**

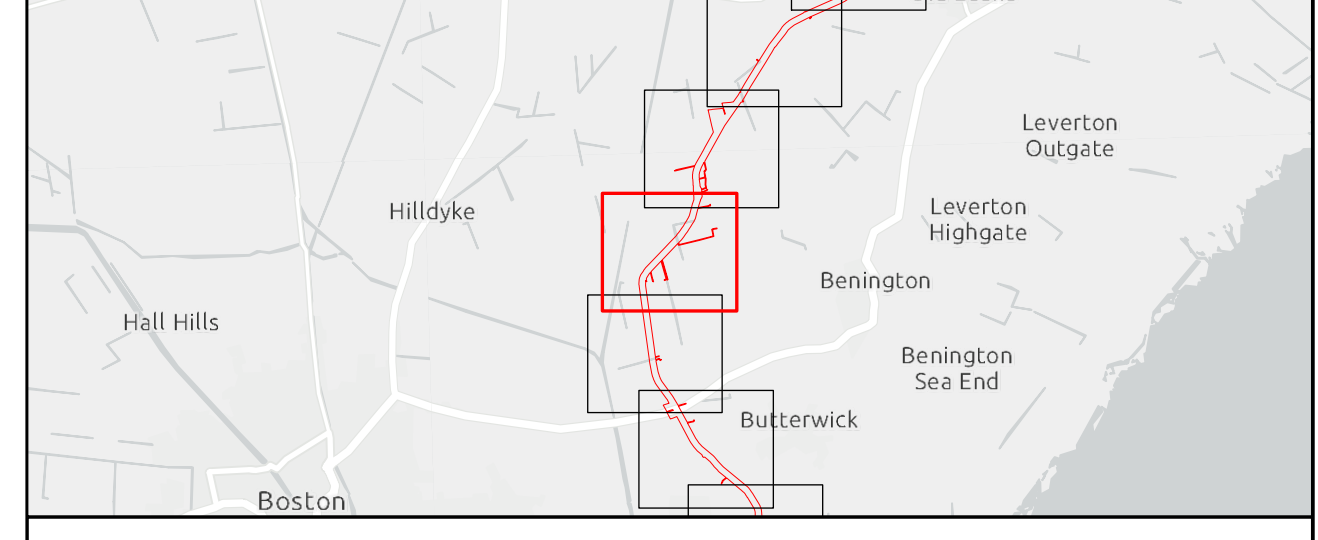
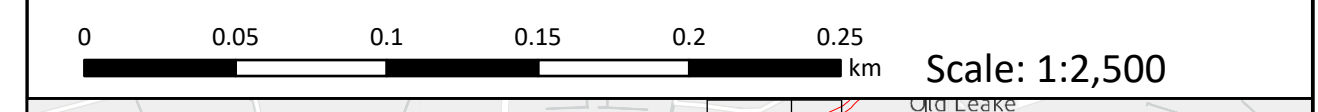
- Sheet Extent
- Street crossing - points (Adopted road)
- Street crossing (Adopted road)

**Source:**  
 Contains Esri Community Maps Contributors, Esri UK, Esri, TomTom, Garmin, Foursquare, GeoTechnologies, Inc, METI/NASA, USGS, Esri UK, Esri, TomTom, Garmin, Foursquare, GeoTechnologies, Inc, METI/NASA, USGS.  
 Based upon the Ordnance Survey Map with the sanction of the controller of HM Stationery Office. Crown Copyright Reserved. © OS Licence No. 0100031673

**Notes:**

**Status:**  
 Pre-examination update

Onshore Coordinate System  
 Datum: OSGB 1936  
 Spheroid: Airy 1830  
 Projection: British National Grid  
 Central Meridian: 2 W  
 Vertical Reference: Newlyn



## Outer Dowsing Offshore Wind 2.11 Streets Plan V2 DCO Application

Drawing No: PP1-ODOW-DEV-CS-PLN-0021\_02


Drawing: 28 of 51 Page Size: A1

Rev No:	Date	Description	Drawn	Checked	Approved
1.0	March 2024	DCO Application Issue	GC	ODOW	ODOW
2.0	June 2024	Response to Section 51 Advice	GC	ODOW	ODOW



This document may only be used for the purpose for which it was commissioned and in accordance with the terms of engagement for that commission. Unauthorised use of this document in any form whatsoever is prohibited.





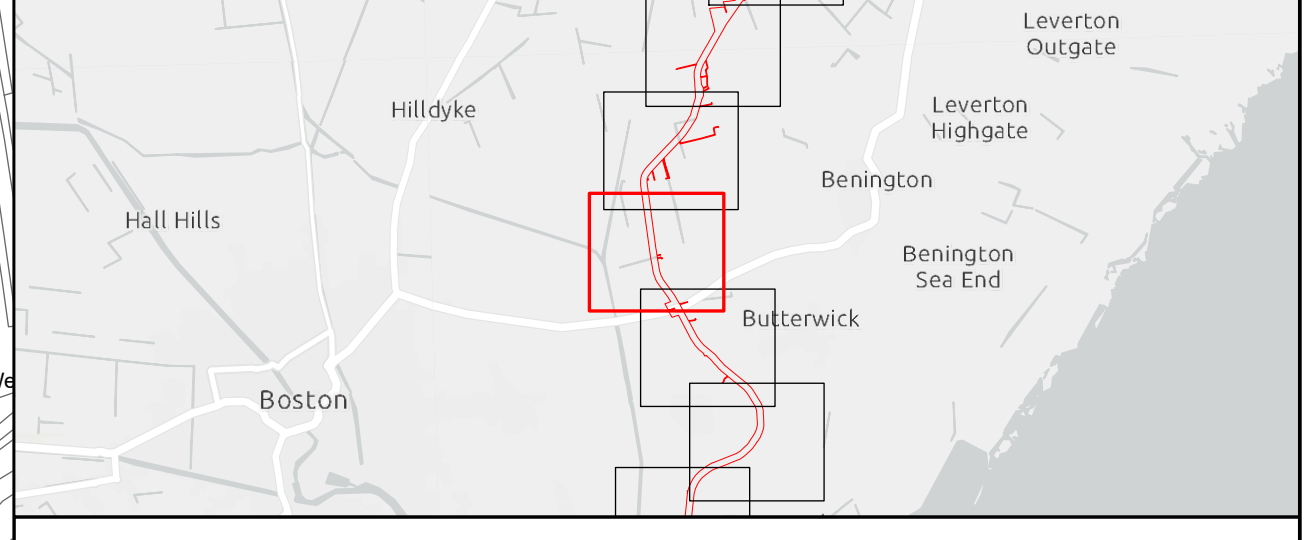
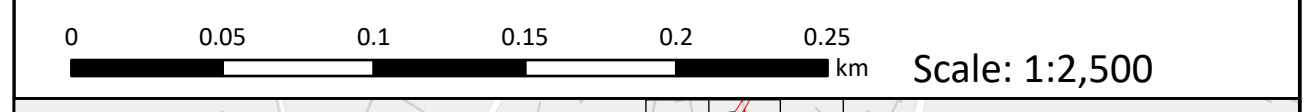
- Legend**
- Sheet Extent
  - Street crossing - points (Adopted road)
  - Street crossing (Adopted road)

**Source:**  
 Contains Esri Community Maps Contributors, Esri UK, Esri, TomTom, Garmin, Foursquare, GeoTechnologies, Inc, METI/NASA, USGS, Esri UK, Esri, TomTom, Garmin, Foursquare, GeoTechnologies, Inc, METI/NASA, USGS.  
 Based upon the Ordnance Survey Map with the sanction of the controller of HM Stationery Office. Crown Copyright Reserved. © OS Licence No. 0100031673

**Notes:**

**Status:**  
Pre-examination update

Onshore Coordinate System  
 Datum: OSGB 1936  
 Spheroid: Airy 1830  
 Projection: British National Grid  
 Central Meridian: 2 W  
 Vertical Reference: Newlyn



## Outer Dowsing Offshore Wind 2.11 Streets Plan V2 DCO Application

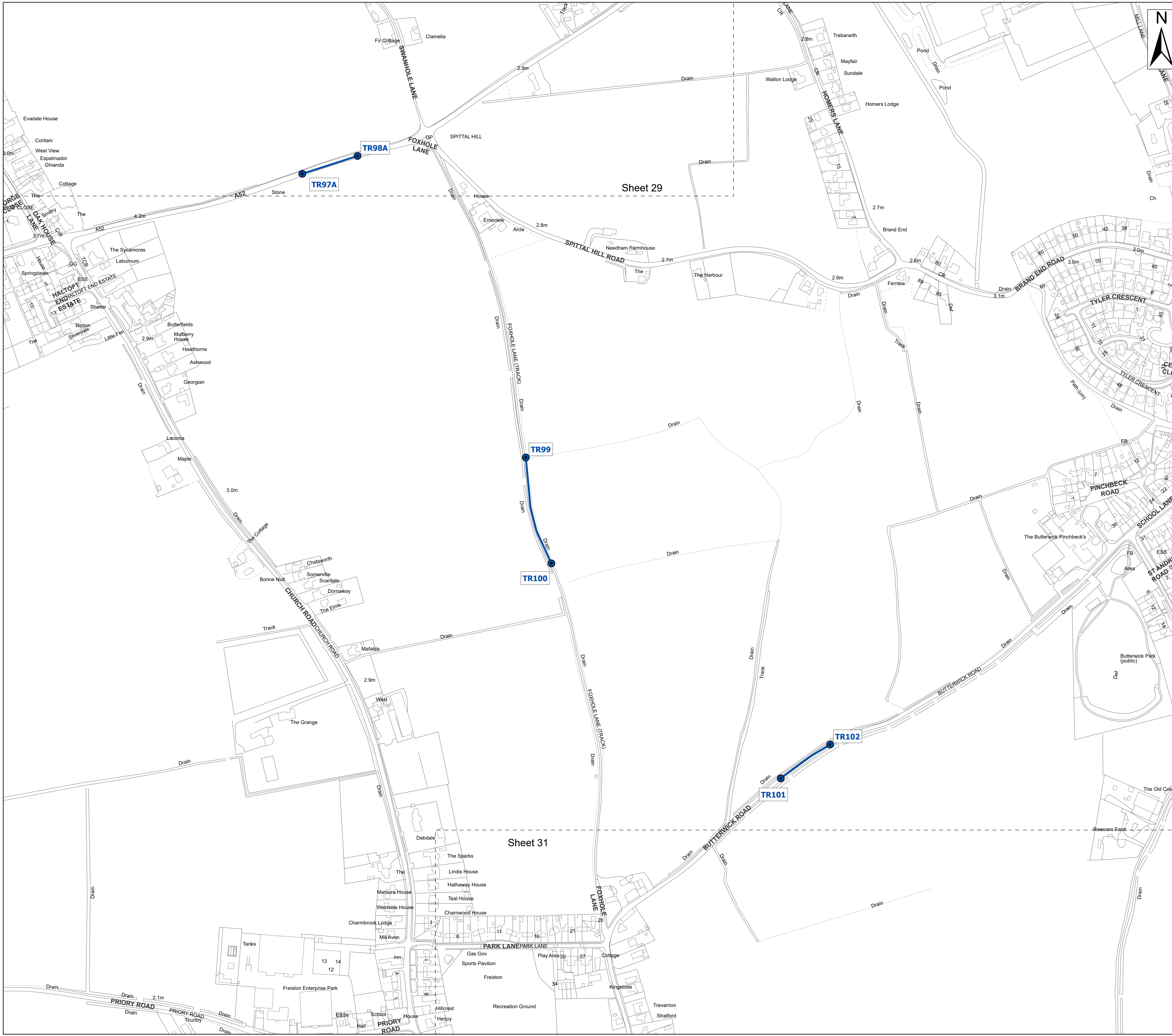
Drawing No: PP1-ODOW-DEV-CS-PLN-0021\_02

Drawing: 29 of 51			Page Size: A1		
Rev No:	Date	Description	Drawn	Checked	Approved
1.0	March 2024	DCO Application Issue	GC	ODOW	ODOW
2.0	June 2024	Response to Section 51 Advice	GC	ODOW	ODOW



This document may only be used for the purpose for which it was commissioned and in accordance with the terms of engagement for that commission. Unauthorised use of this document in any form whatsoever is prohibited.





**Legend**

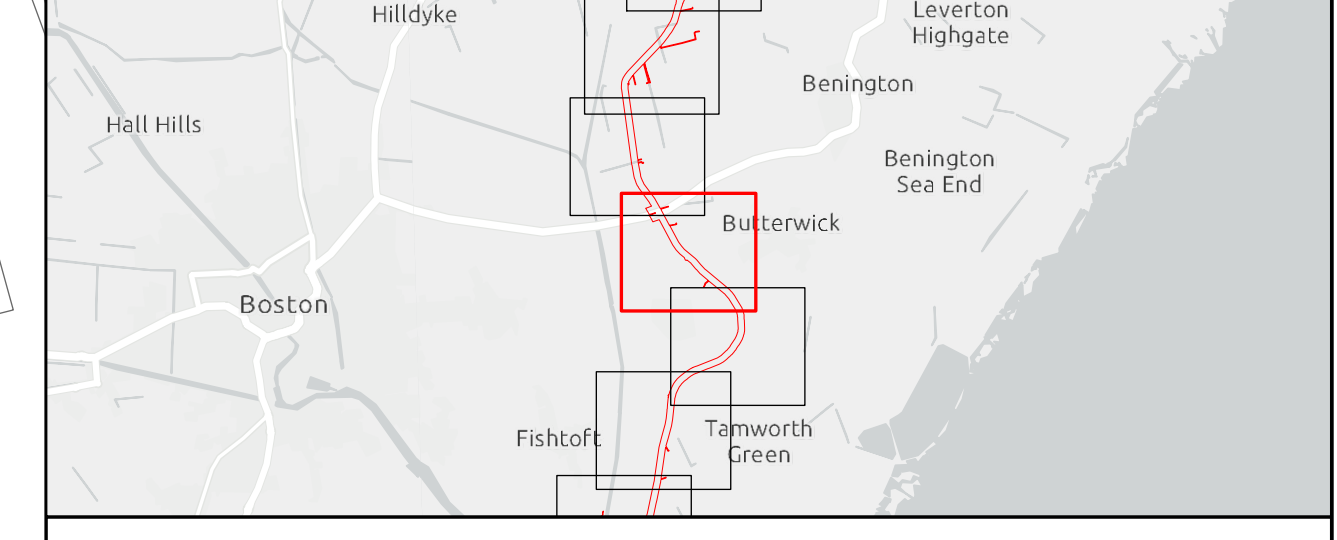
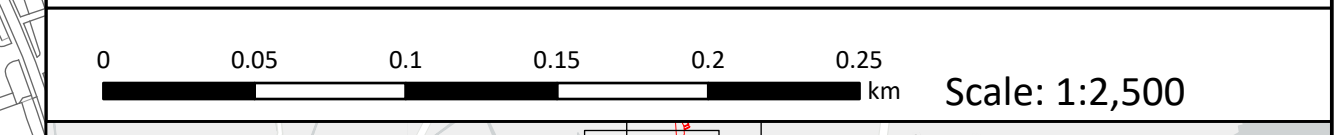
- Sheet Extent
- Street crossing - points (Adopted road)
- Street crossing (Adopted road)

Source:  
 Contains Esri Community Maps Contributors, Esri UK, Esri, TomTom, Garmin, Foursquare, GeoTechnologies, Inc, METI/NASA, USGS, Esri UK, Esri, TomTom, Garmin, Foursquare, GeoTechnologies, Inc, METI/NASA, USGS.  
 Based upon the Ordnance Survey Map with the sanction of the controller of HM Stationery Office. Crown Copyright Reserved. © OS Licence No. 0100031673

**Notes:**

Status: Pre-examination update

Onshore Coordinate System  
 Datum: OSGB 1936  
 Spheroid: Airy 1830  
 Projection: British National Grid  
 Central Meridian: 2 W  
 Vertical Reference: Newlyn



## Outer Dowsing Offshore Wind 2.11 Streets Plan V2 DCO Application

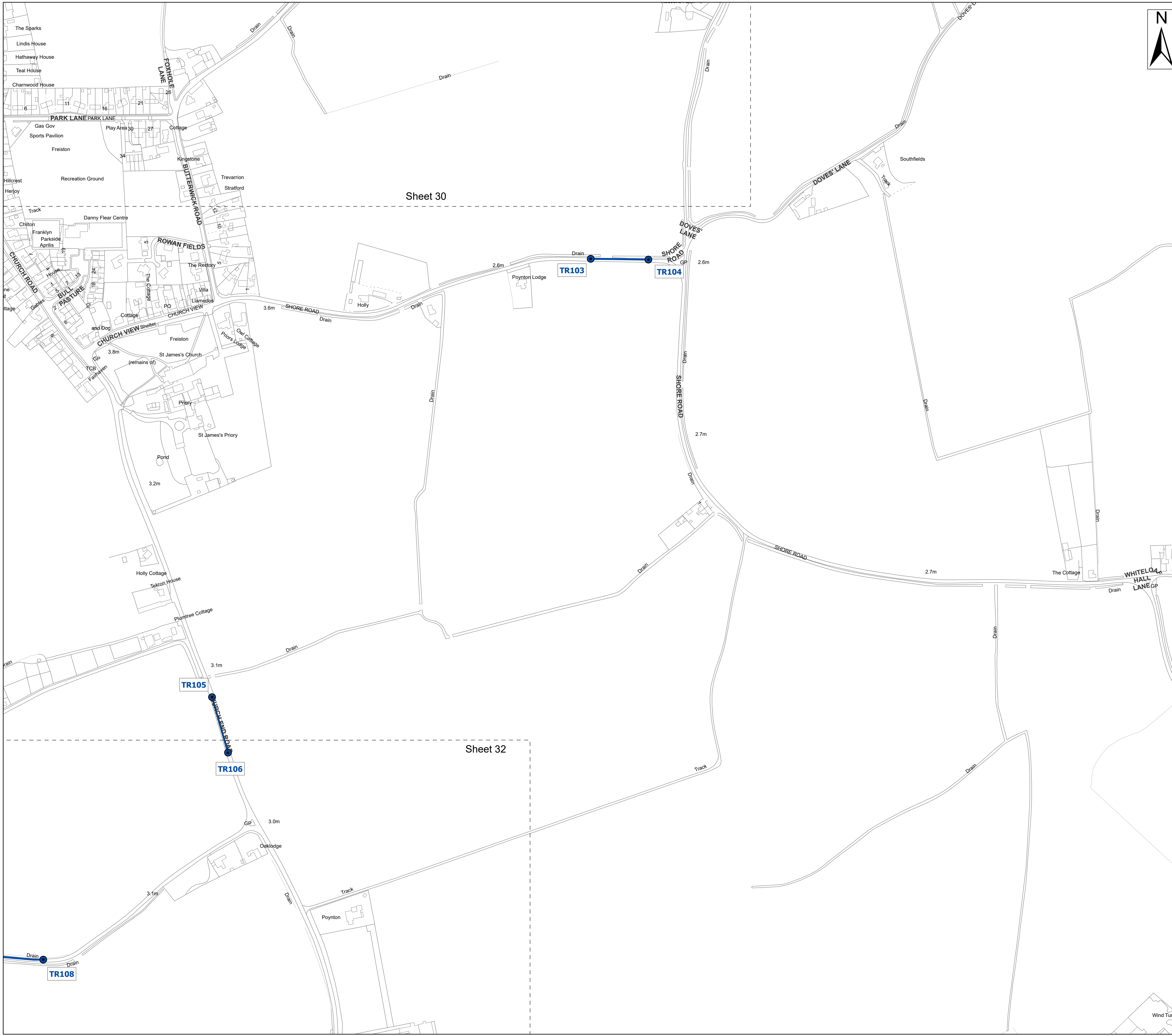
Drawing No: PP1-ODOW-DEV-CS-PLN-0021\_02

Drawing: 30 of 51			Page Size: A1		
Rev No:	Date	Description	Drawn	Checked	Approved
1.0	March 2024	DCO Application Issue	GC	GC	ODOW
2.0	June 2024	Response to Section 51 Advice	GC	ODOW	ODOW



This document may only be used for the purpose for which it was commissioned and in accordance with the terms of engagement for that commission. Unauthorised use of this document in any form whatsoever is prohibited.





**Legend**

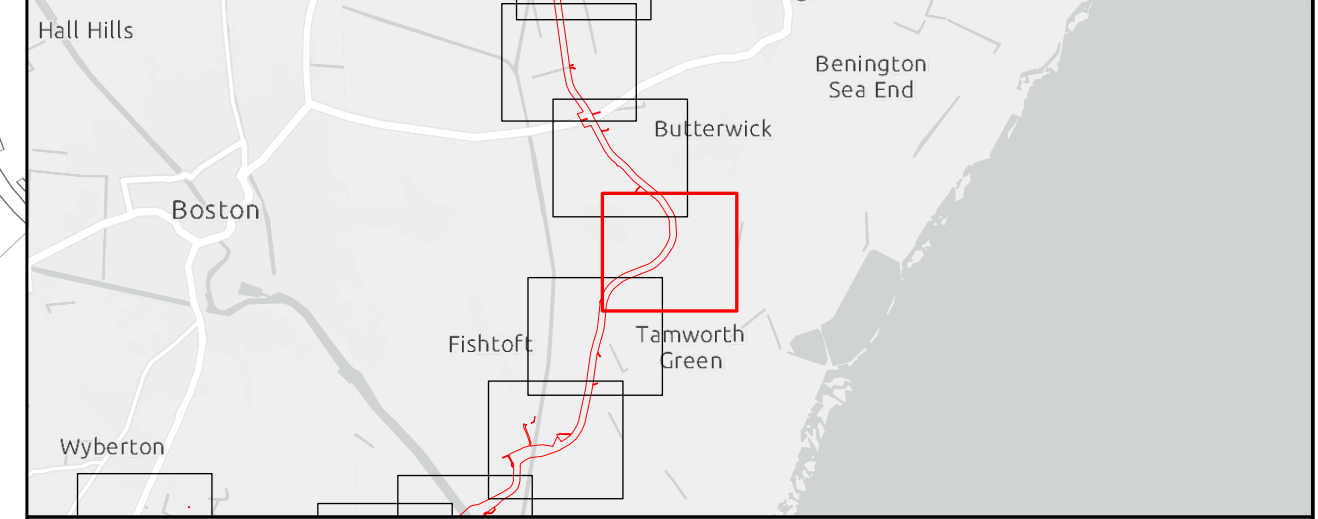
- Sheet Extent
- Street crossing - points (Adopted road)
- Street crossing (Adopted road)

Source:  
 Contains Esri Community Maps Contributors, Esri UK, Esri, TomTom, Garmin, Foursquare, GeoTechnologies, Inc, METI/NASA, USGS, Esri UK, Esri, TomTom, Garmin, Foursquare, GeoTechnologies, Inc, METI/NASA, USGS.  
 Based upon the Ordnance Survey Map with the sanction of the controller of HM Stationery Office. Crown Copyright Reserved. © OS Licence No. 0100031673

Notes:

Status:  
Pre-examination update

Onshore Coordinate System  
 Datum: OSGB 1936  
 Spheroid: Airy 1830  
 Projection: British National Grid  
 Central Meridian: 2 W  
 Vertical Reference: Newlyn



## Outer Dowsing Offshore Wind 2.11 Streets Plan V2 DCO Application

Drawing No: PP1-ODOW-DEV-CS-PLN-0021\_02

Drawing: 31 of 51			Page Size: A1		
Rev No:	Date	Description	Drawn	Checked	Approved
1.0	March 2024	DCO Application Issue	GC	ODOW	ODOW
2.0	June 2024	Response to Section 51 Advice	GC	ODOW	ODOW



This document may only be used for the purpose for which it was commissioned and in accordance with the terms of engagement for that commission. Unauthorised use of this document in any form whatsoever is prohibited.



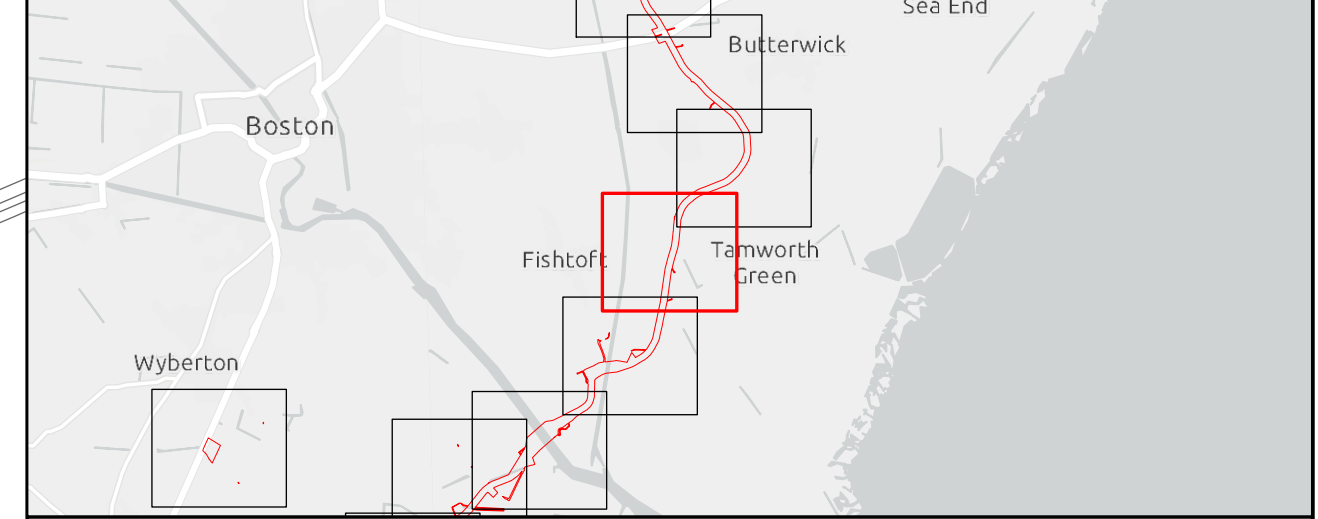


- Legend**
- Sheet Extent
  - Street crossing - points (Adopted road)
  - Street crossing (Adopted road)

**Source:**  
 Contains Esri Community Maps Contributors, Esri UK, Esri, TomTom, Garmin, Foursquare, GeoTechnologies, Inc, METI/NASA, USGS, Esri UK, Esri, TomTom, Garmin, Foursquare, GeoTechnologies, Inc, METI/NASA, USGS.  
 Based upon the Ordnance Survey Map with the sanction of the controller of HM Stationery Office. Crown Copyright Reserved. © OS Licence No. 0100031673

<b>Notes:</b>	<b>Status:</b> Pre-examination update
---------------	--

**Onshore Coordinate System**  
 Datum: OSGB 1936  
 Spheroid: Airy 1830  
 Projection: British National Grid  
 Central Meridian: 2 W  
 Vertical Reference: Newlyn



## Outer Dowsing Offshore Wind 2.11 Streets Plan V2 DCO Application


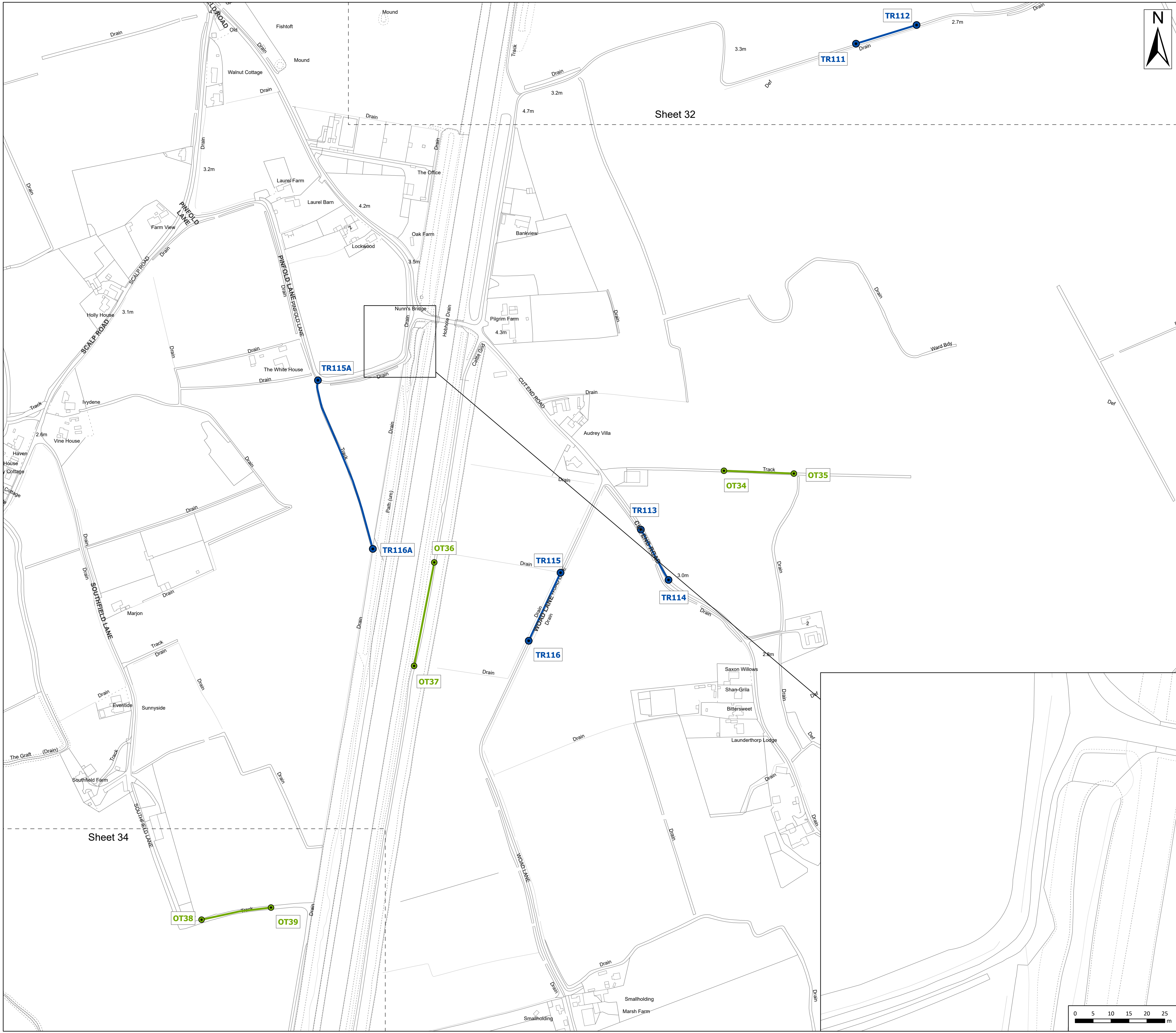
Drawing No: PP1-ODOW-DEV-CS-PLN-0021\_02

Drawing: 32 of 51			Page Size: A1		
Rev No:	Date	Description	Drawn	Checked	Approved
1.0	March 2024	DCO Application Issue	GC	ODOW	ODOW
2.0	June 2024	Response to Section 51 Advice	GC	ODOW	ODOW



This document may only be used for the purpose for which it was commissioned and in accordance with the terms of engagement for that commission. Unauthorised use of this document in any form whatsoever is prohibited.





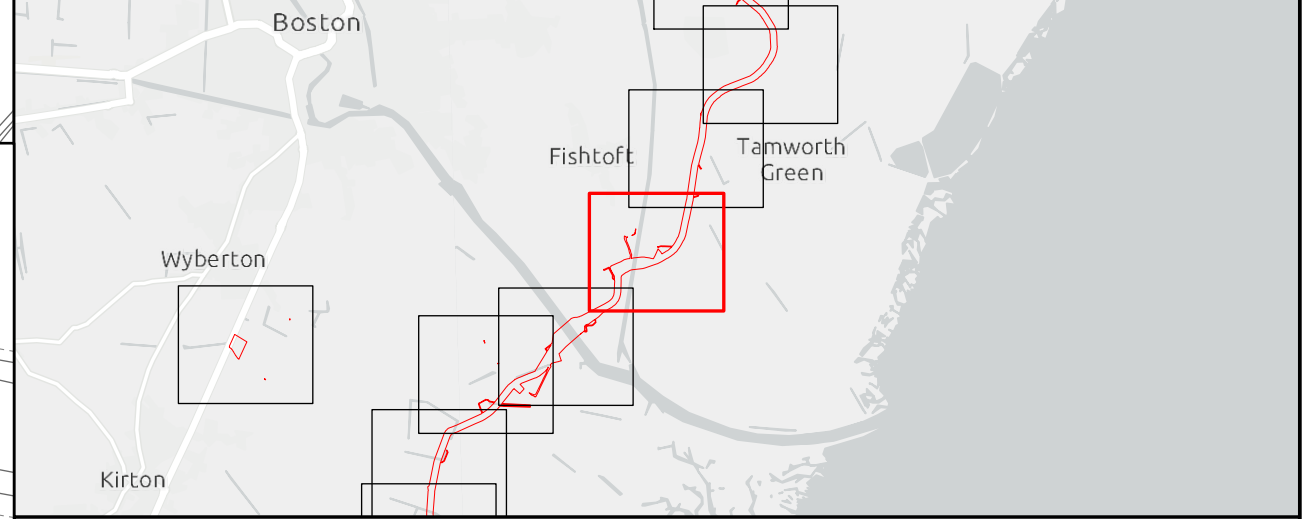
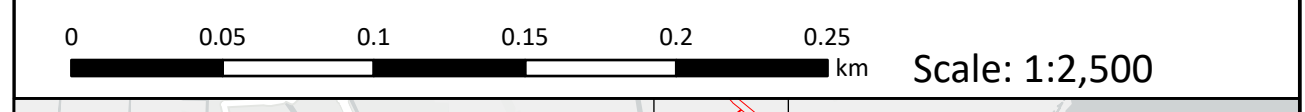
- Legend**
- Sheet Extent
  - Street crossing - points (Adopted road)
  - Street crossing - points (Other road)
  - Street crossing (Adopted road)
  - Street crossing (Other road)

**Source:**  
 Contains Esri Community Maps Contributors, Esri UK, Esri, TomTom, Garmin, Foursquare, GeoTechnologies, Inc, METI/NASA, USGS, Esri UK, Esri, TomTom, Garmin, Foursquare, GeoTechnologies, Inc, METI/NASA, USGS.  
 Based upon the Ordnance Survey Map with the sanction of the controller of HM Stationery Office. Crown Copyright Reserved. © OS Licence No. 0100031673

**Notes:**

**Status:**  
Pre-examination update

Onshore Coordinate System  
 Datum: OSGB 1936  
 Spheroid: Airy 1830  
 Projection: British National Grid  
 Central Meridian: 2 W  
 Vertical Reference: Newlyn



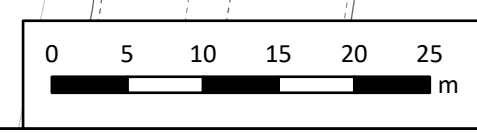
**Outer Dowsing Offshore Wind  
 2.11 Streets Plan V2  
 DCO Application**

Drawing No: PP1-ODOW-DEV-CS-PLN-0021\_02

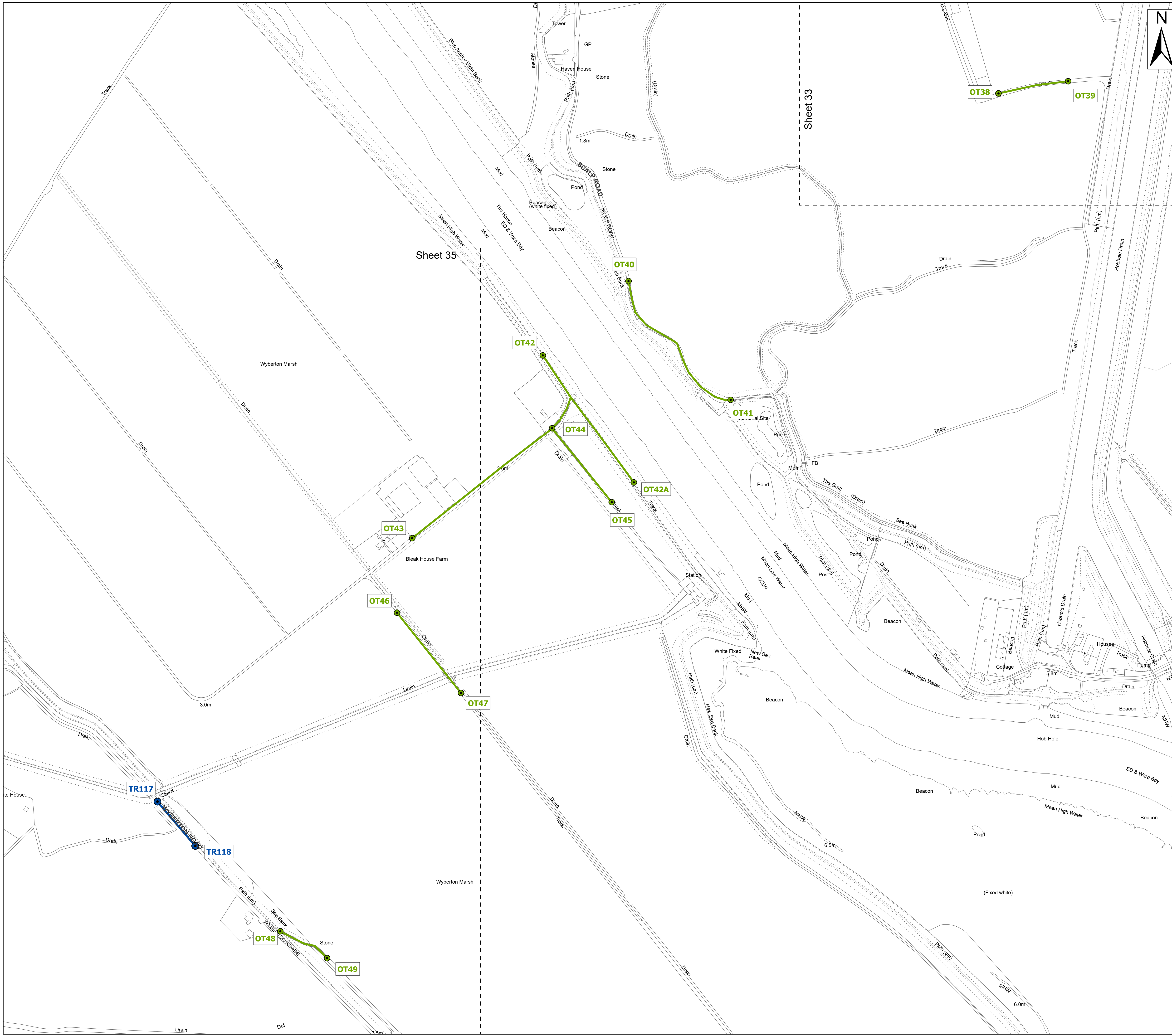
Drawing: 33 of 51			Page Size: A1		
Rev No:	Date	Description	Drawn	Checked	Approved
1.0	March 2024	DCO Application Issue	GC	ODOW	ODOW
2.0	June 2024	Response to Section 51 Advice	GC	ODOW	ODOW



This document may only be used for the purpose for which it was commissioned and in accordance with the terms of engagement for that commission. Unauthorised use of this document in any form whatsoever is prohibited.







**Legend**

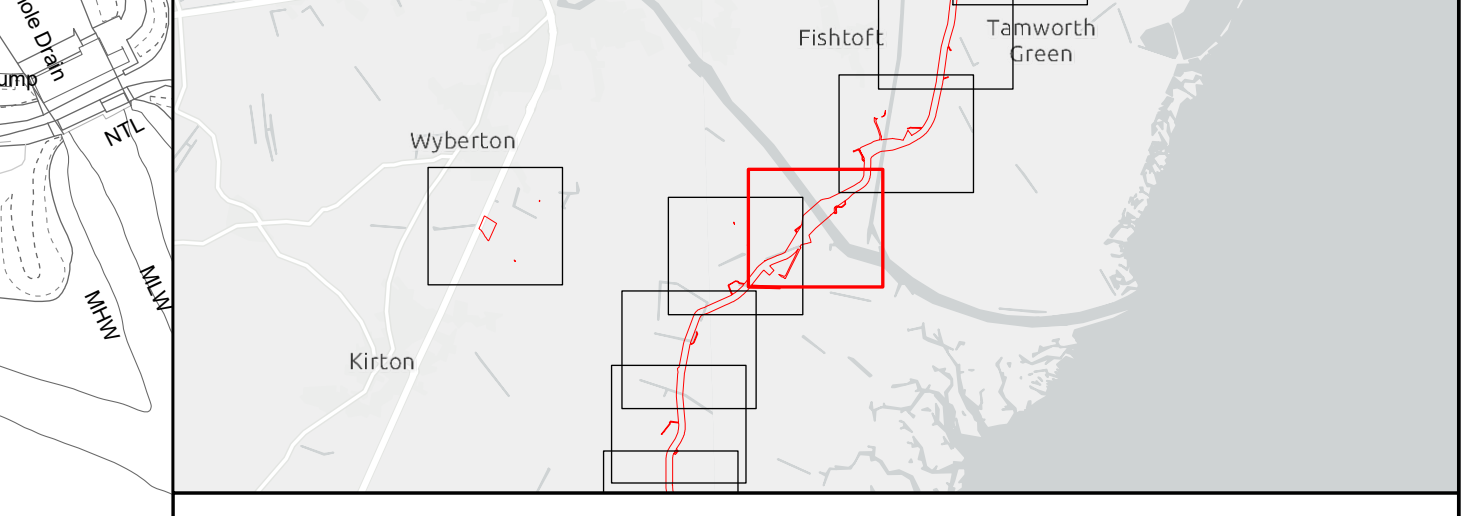
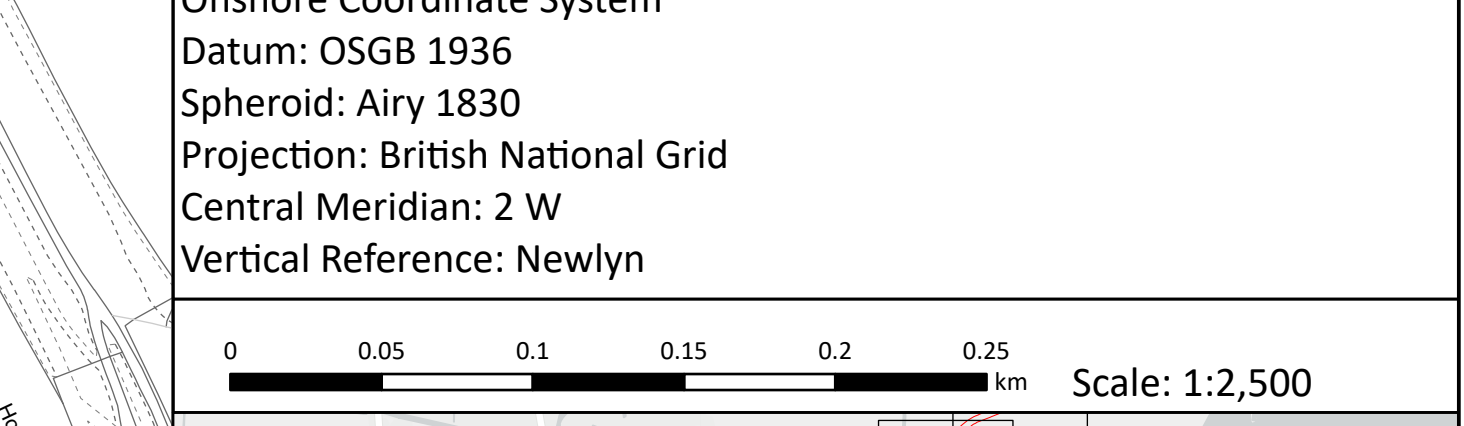
- Sheet Extent
- Street crossing - points (Adopted road)
- Street crossing - points (Other road)
- Street crossing (Adopted road)
- Street crossing (Other road)

**Source:**  
 Contains Esri Community Maps Contributors, Esri UK, Esri, TomTom, Garmin, Foursquare, GeoTechnologies, Inc, METI/NASA, USGS, Esri UK, Esri, TomTom, Garmin, Foursquare, GeoTechnologies, Inc, METI/NASA, USGS.  
 Based upon the Ordnance Survey Map with the sanction of the controller of HM Stationery Office. Crown Copyright Reserved. © OS Licence No. 0100031673

**Notes:**

**Status:**  
Pre-examination update

**Onshore Coordinate System**  
 Datum: OSGB 1936  
 Spheroid: Airy 1830  
 Projection: British National Grid  
 Central Meridian: 2 W  
 Vertical Reference: Newlyn



## Outer Dowsing Offshore Wind 2.11 Streets Plan V2 DCO Application

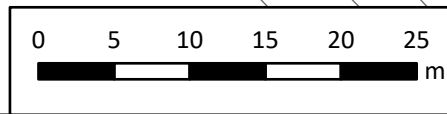
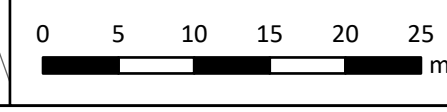
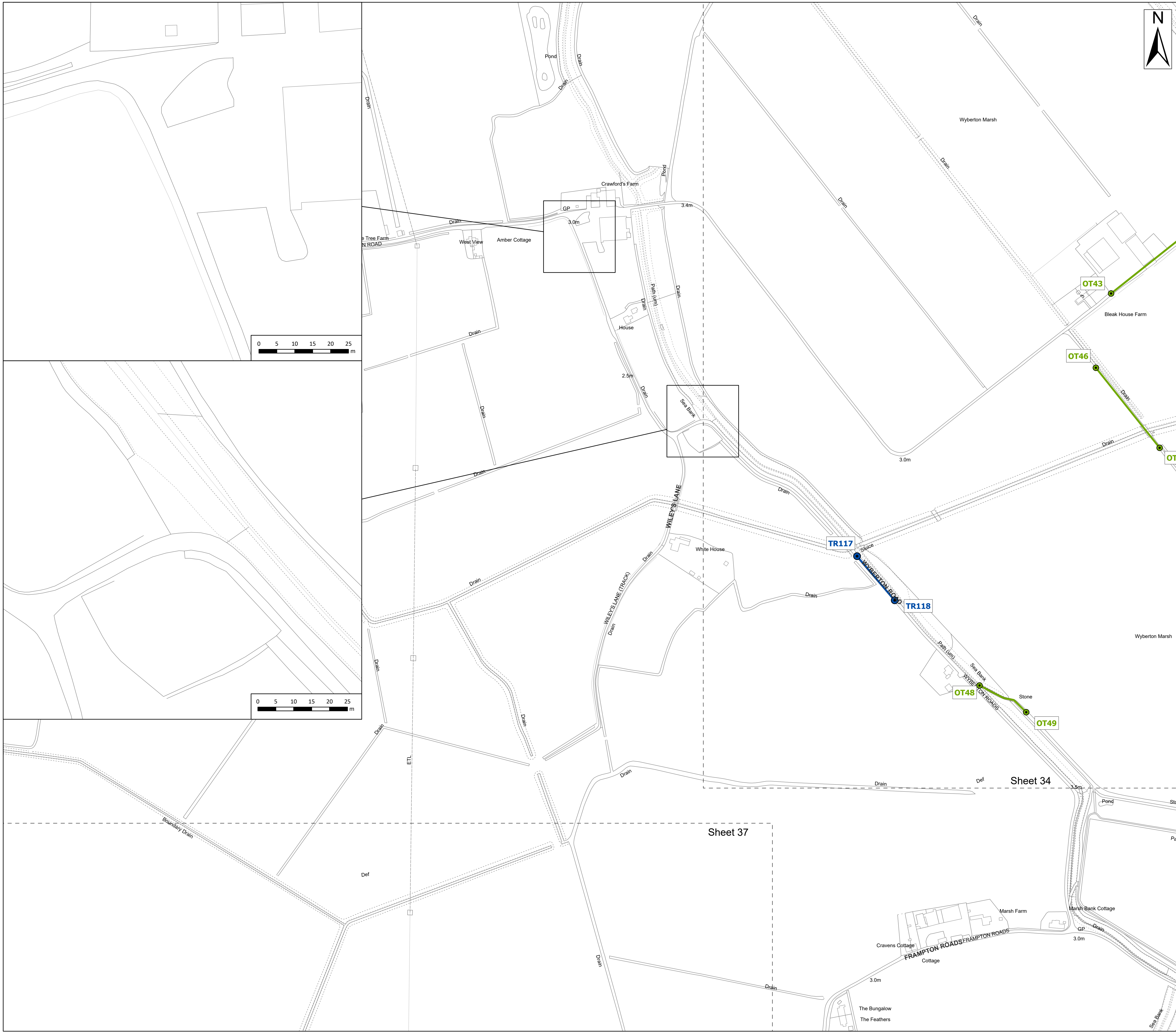
Drawing No: PP1-ODOW-DEV-CS-PLN-0021\_02

Drawing: 34 of 51			Page Size: A1		
Rev No:	Date	Description	Drawn	Checked	Approved
1.0	March 2024	DCO Application Issue	GC	ODOW	ODOW
2.0	June 2024	Response to Section 51 Advice	GC	ODOW	ODOW



This document may only be used for the purpose for which it was commissioned and in accordance with the terms of engagement for that commission. Unauthorised use of this document in any form whatsoever is prohibited.





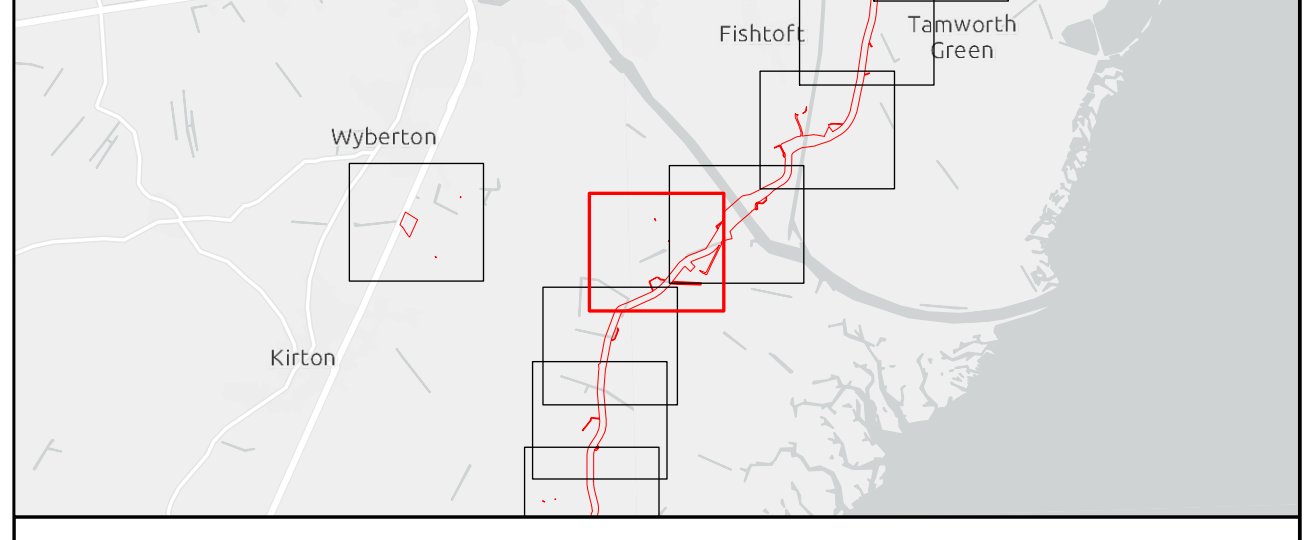
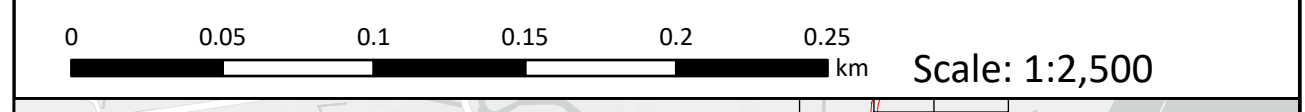
- Legend**
- Sheet Extent
  - Street crossing - points (Adopted road)
  - Street crossing - points (Other road)
  - Street crossing (Adopted road)
  - Street crossing (Other road)

**Source:**  
 Contains Esri Community Maps Contributors, Esri UK, Esri, TomTom, Garmin, Foursquare, GeoTechnologies, Inc, METI/NASA, USGS, Esri UK, Esri, TomTom, Garmin, Foursquare, GeoTechnologies, Inc, METI/NASA, USGS.  
 Based upon the Ordnance Survey Map with the sanction of the controller of HM Stationary Office. Crown Copyright Reserved. © OS Licence No. 0100031673

**Notes:**

**Status:**  
Pre-examination update

Onshore Coordinate System  
 Datum: OSGB 1936  
 Spheroid: Airy 1830  
 Projection: British National Grid  
 Central Meridian: 2 W  
 Vertical Reference: Newlyn



**Outer Dowsing Offshore Wind  
 2.11 Streets Plan V2  
 DCO Application**

Drawing No: PP1-ODOW-DEV-CS-PLN-0021\_02

Drawing: 35 of 51 Page Size: A1

Rev No:	Date	Description	Drawn	Checked	Approved
1.0	March 2024	DCO Application Issue	GC	GC	ODOW
2.0	June 2024	Response to Section 51 Advice	GC	ODOW	ODOW



This document may only be used for the purpose for which it was commissioned and in accordance with the terms of engagement for that commission. Unauthorised use of this document in any form whatsoever is prohibited.



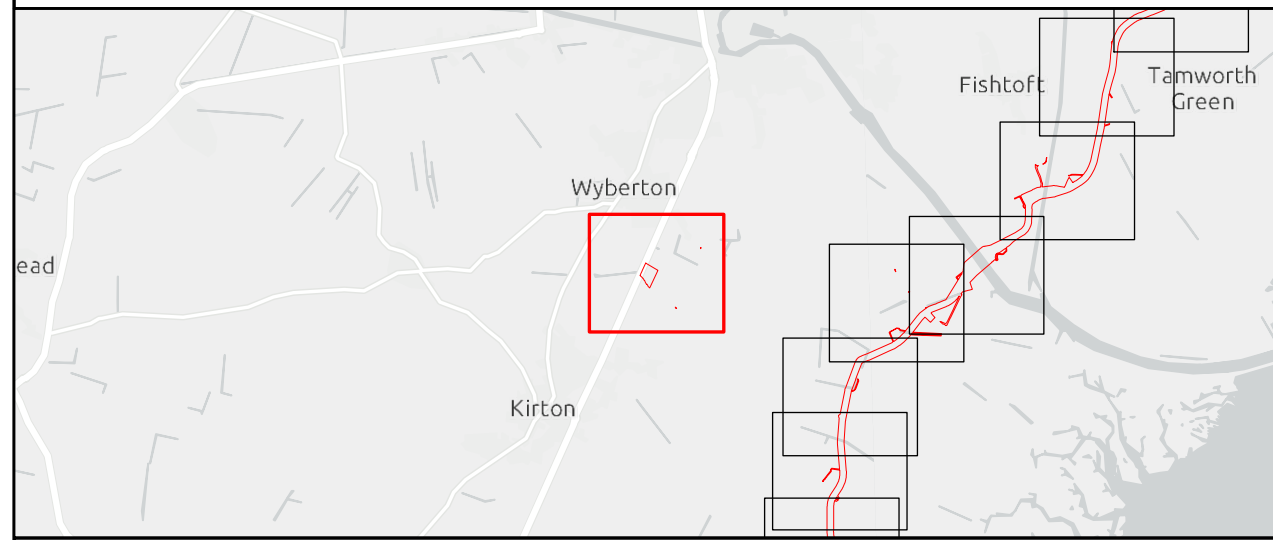
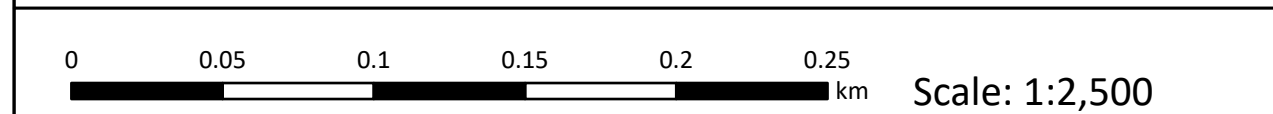


**Legend**

Source:  
 Contains Esri Community Maps Contributors, Esri UK, Esri, TomTom, Garmin, Foursquare, GeoTechnologies, Inc, METI/NASA, USGS, Esri UK, Esri, TomTom, Garmin, Foursquare, GeoTechnologies, Inc, METI/NASA, USGS.  
 Based upon the Ordnance Survey Map with the sanction of the controller of HM Stationery Office. Crown Copyright Reserved. © OS Licence No. 0100031673

Notes:	Status: Pre-examination update
--------	-----------------------------------

Onshore Coordinate System  
 Datum: OSGB 1936  
 Spheroid: Airy 1830  
 Projection: British National Grid  
 Central Meridian: 2 W  
 Vertical Reference: Newlyn



**Outer Dowsing Offshore Wind  
 2.11 Streets Plan V2  
 DCO Application**


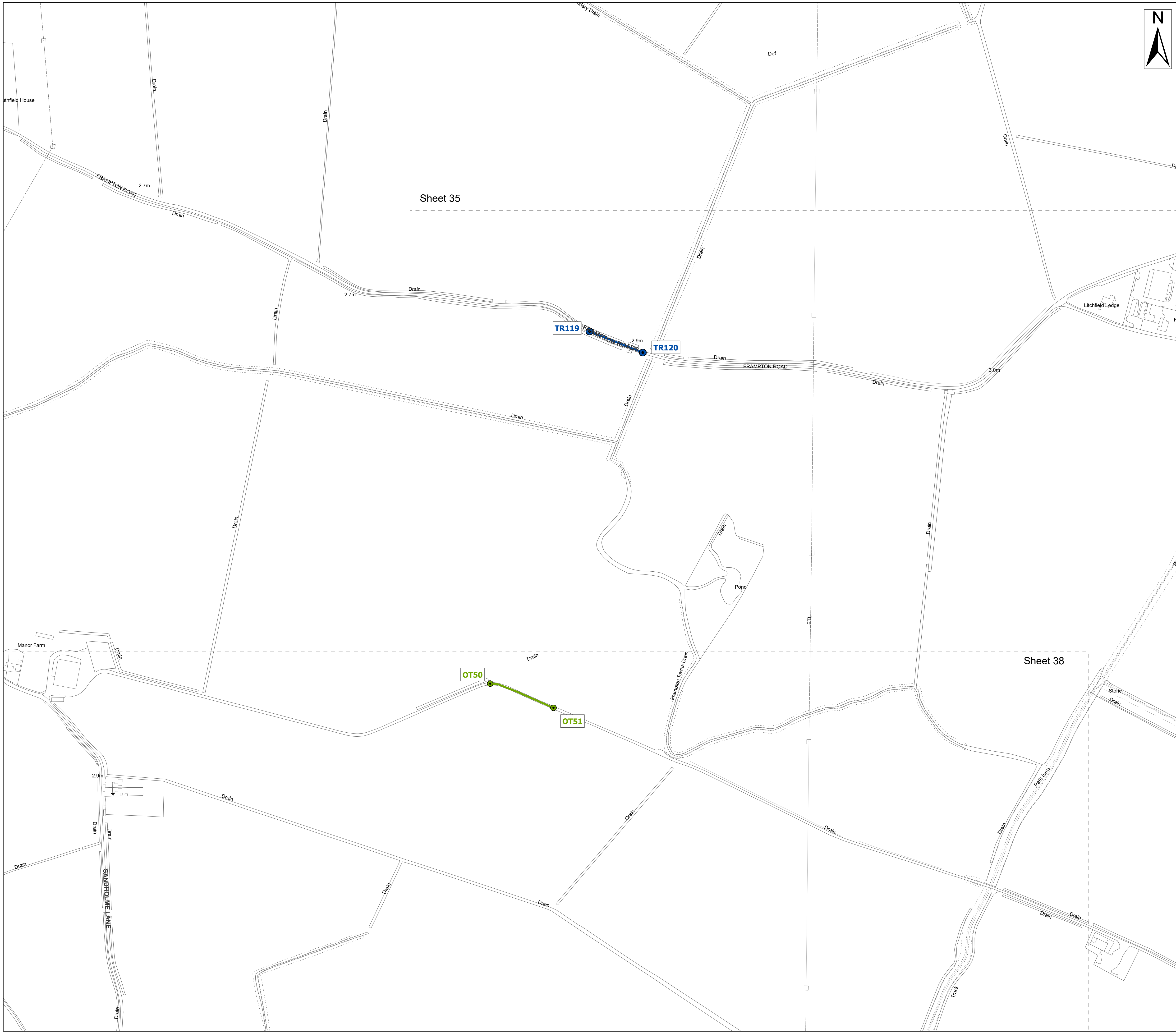
Drawing No: PP1-ODOW-DEV-CS-PLN-0021\_02

Drawing: 36 of 51			Page Size: A1		
Rev No:	Date	Description	Drawn	Checked	Approved
1.0	March 2024	DCO Application Issue	GC	ODOW	ODOW
2.0	June 2024	Response to Section 51 Advice	GC	ODOW	ODOW



This document may only be used for the purpose for which it was commissioned and in accordance with the terms of engagement for that commission. Unauthorised use of this document in any form whatsoever is prohibited.





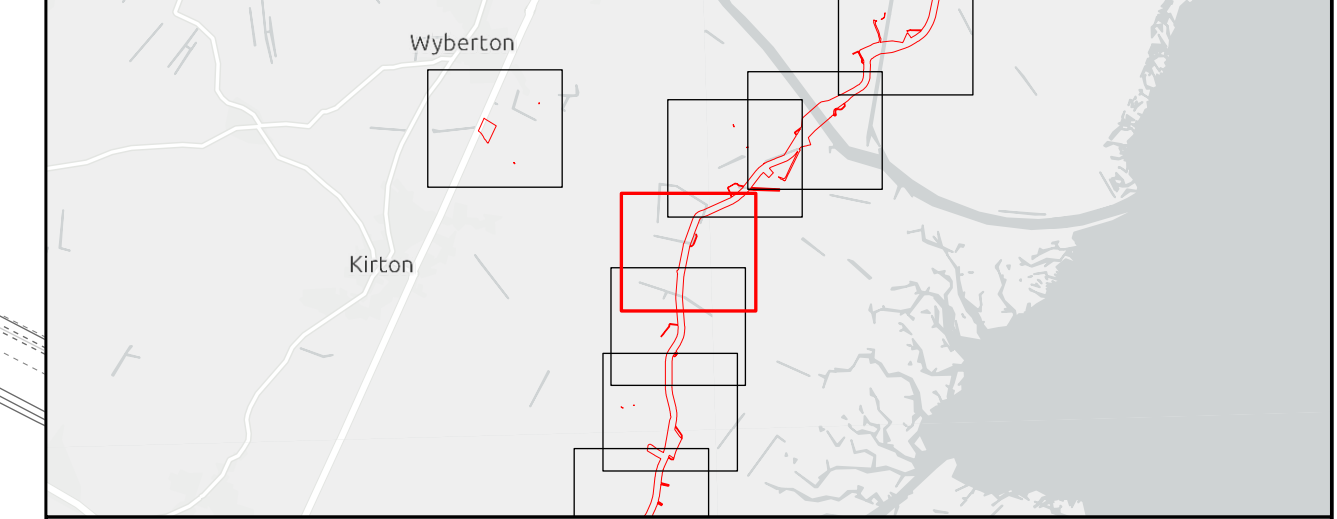
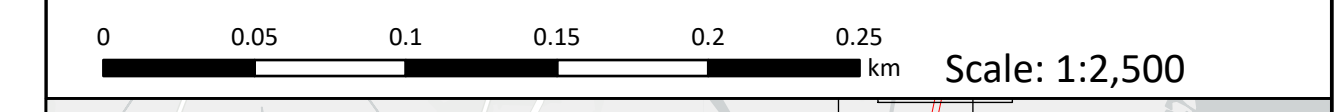
- Legend**
- Sheet Extent
  - Street crossing - points (Adopted road)
  - Street crossing - points (Other road)
  - Street crossing (Adopted road)
  - Street crossing (Other road)

**Source:**  
 Contains Esri Community Maps Contributors, Esri UK, Esri, TomTom, Garmin, Foursquare, GeoTechnologies, Inc, METI/NASA, USGS, Esri UK, Esri, TomTom, Garmin, Foursquare, GeoTechnologies, Inc, METI/NASA, USGS.  
 Based upon the Ordnance Survey Map with the sanction of the controller of HM Stationery Office. Crown Copyright Reserved. © OS Licence No. 0100031673

**Notes:**

**Status:**  
Pre-examination update

**Onshore Coordinate System**  
 Datum: OSGB 1936  
 Spheroid: Airy 1830  
 Projection: British National Grid  
 Central Meridian: 2 W  
 Vertical Reference: Newlyn



## Outer Dowsing Offshore Wind 2.11 Streets Plan V2 DCO Application

Drawing No: PP1-ODOW-DEV-CS-PLN-0021\_02

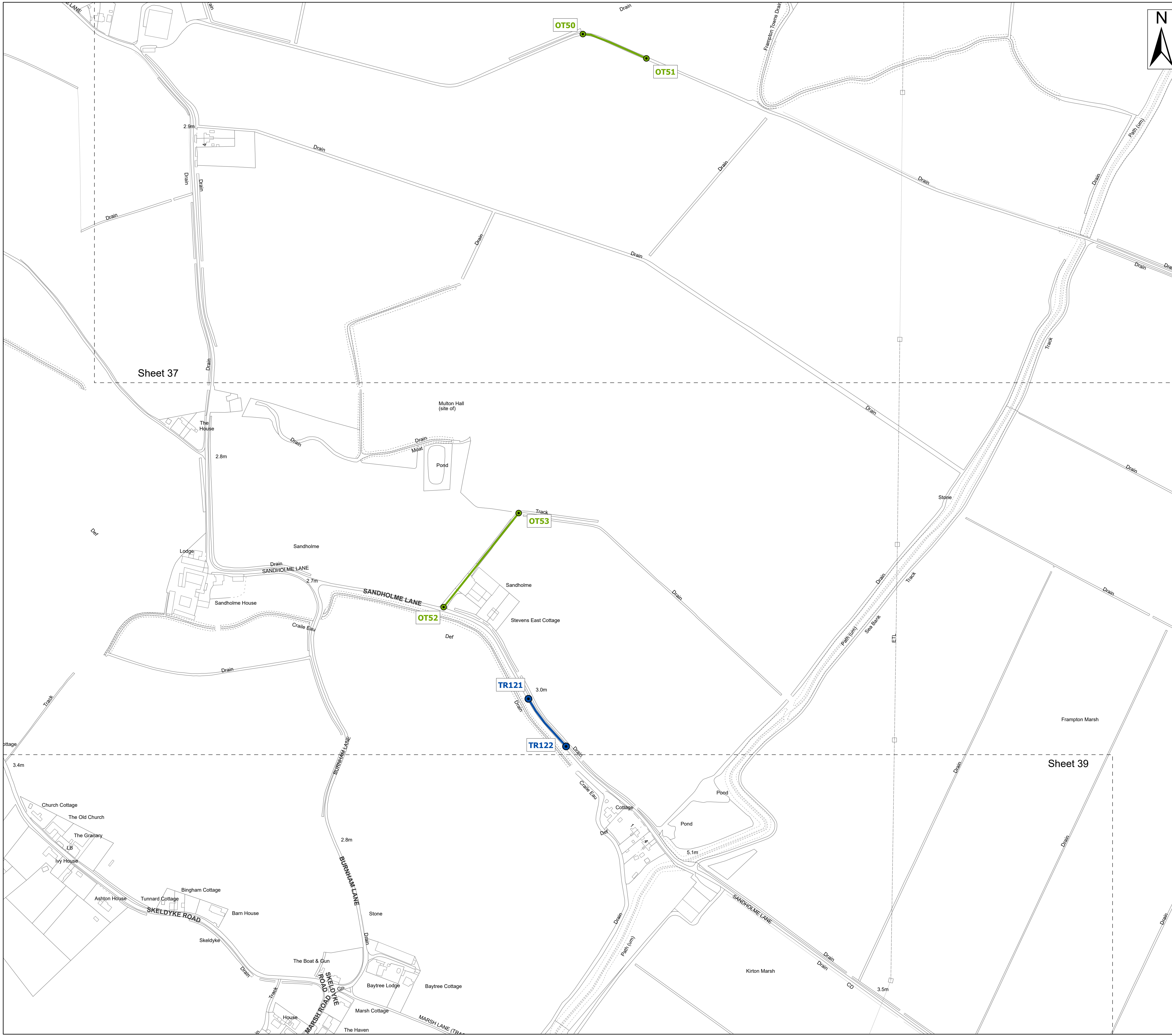
Drawing: 37 of 51 Page Size: A1

Rev No:	Date	Description	Drawn	Checked	Approved
1.0	March 2024	DCO Application Issue	GC	ODOW	ODOW
2.0	June 2024	Response to Section 51 Advice	GC	ODOW	ODOW



This document may only be used for the purpose for which it was commissioned and in accordance with the terms of engagement for that commission. Unauthorised use of this document in any form whatsoever is prohibited.





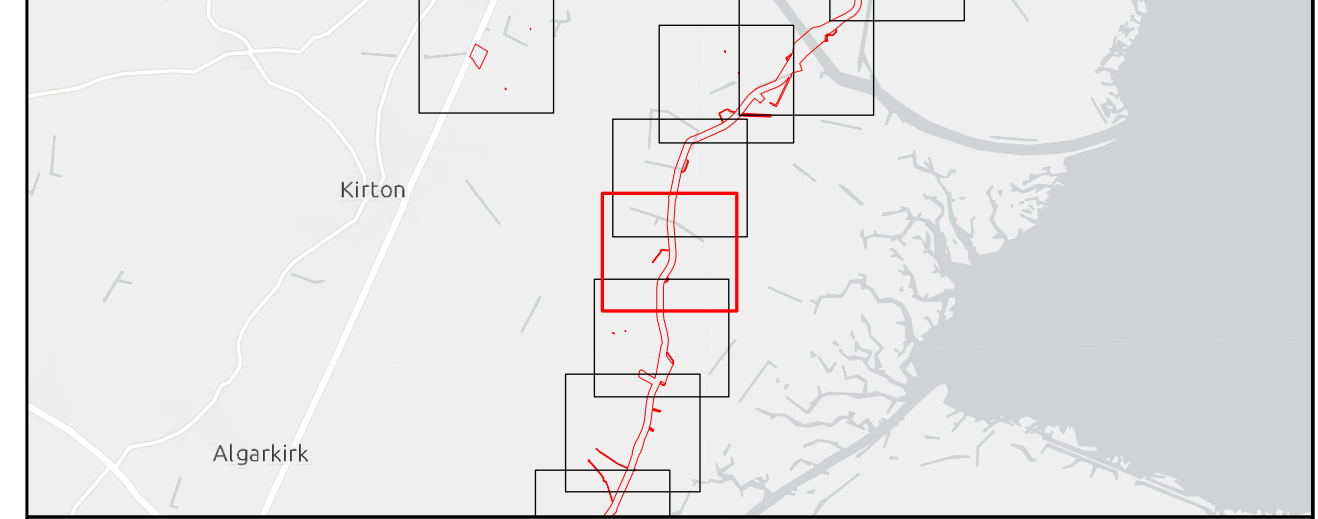
- Legend**
- Sheet Extent
  - Street crossing - points (Adopted road)
  - Street crossing - points (Other road)
  - Street crossing (Adopted road)
  - Street crossing (Other road)

**Source:**  
 Contains Esri Community Maps Contributors, Esri UK, Esri, TomTom, Garmin, Foursquare, GeoTechnologies, Inc, METI/NASA, USGS, Esri UK, Esri, TomTom, Garmin, Foursquare, GeoTechnologies, Inc, METI/NASA, USGS.  
 Based upon the Ordnance Survey Map with the sanction of the controller of HM Stationery Office. Crown Copyright Reserved. © OS Licence No. 0100031673

**Notes:**

**Status:**  
Pre-examination update

Onshore Coordinate System  
 Datum: OSGB 1936  
 Spheroid: Airy 1830  
 Projection: British National Grid  
 Central Meridian: 2 W  
 Vertical Reference: Newlyn



## Outer Dowsing Offshore Wind 2.11 Streets Plan V2 DCO Application

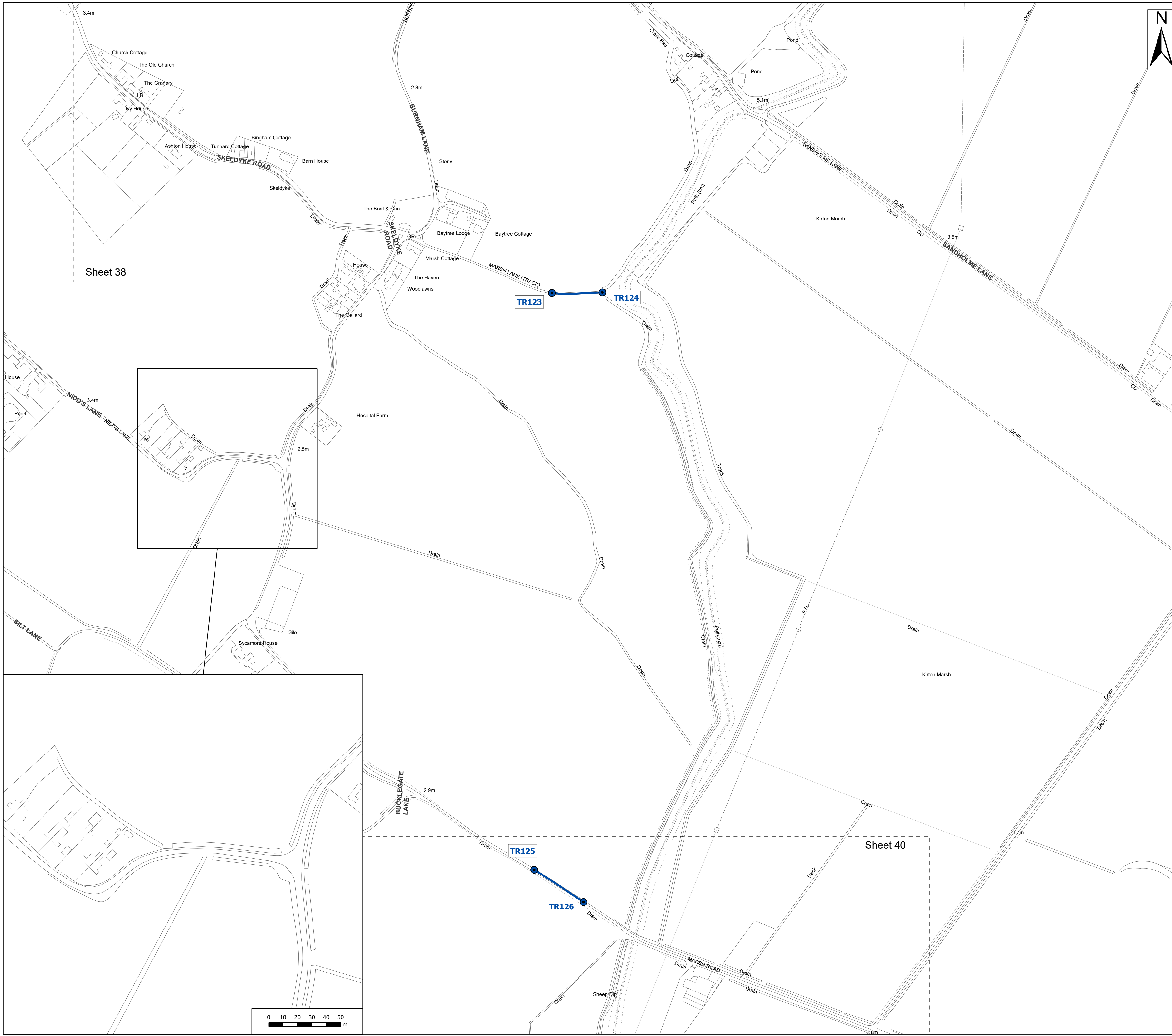
Drawing No: PP1-ODOW-DEV-CS-PLN-0021\_02

Drawing: 38 of 51			Page Size: A1		
Rev No:	Date	Description	Drawn	Checked	Approved
1.0	March 2024	DCO Application Issue	GC	ODOW	ODOW
2.0	June 2024	Response to Section 51 Advice	GC	ODOW	ODOW



This document may only be used for the purpose for which it was commissioned and in accordance with the terms of engagement for that commission. Unauthorised use of this document in any form whatsoever is prohibited.





- Legend**
- Sheet Extent
  - Street crossing - points (Adopted road)
  - Street crossing (Adopted road)

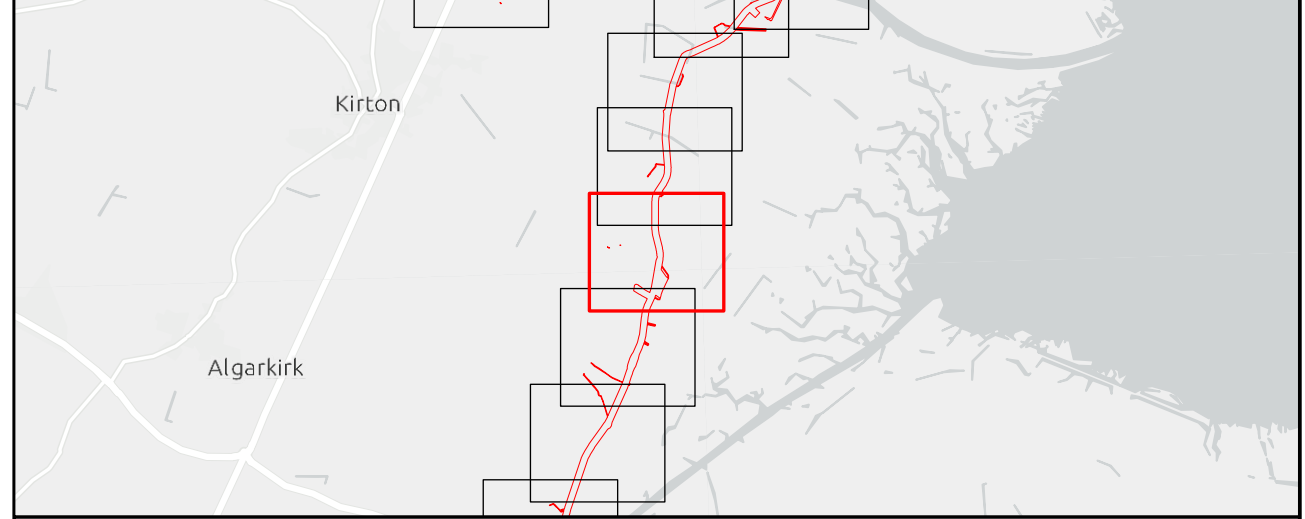
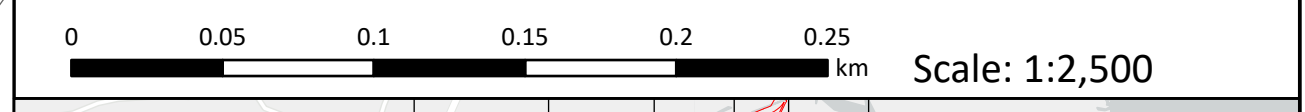
Sheet 38

Sheet 40

**Source:**  
 Contains Esri Community Maps Contributors, Esri UK, Esri, TomTom, Garmin, Foursquare, GeoTechnologies, Inc, METI/NASA, USGS, Esri UK, Esri, TomTom, Garmin, Foursquare, GeoTechnologies, Inc, METI/NASA, USGS.  
 Based upon the Ordnance Survey Map with the sanction of the controller of HM Stationery Office. Crown Copyright Reserved. © OS Licence No. 0100031673

<b>Notes:</b>	<b>Status:</b> Pre-examination update
---------------	--

Onshore Coordinate System  
 Datum: OSGB 1936  
 Spheroid: Airy 1830  
 Projection: British National Grid  
 Central Meridian: 2 W  
 Vertical Reference: Newlyn



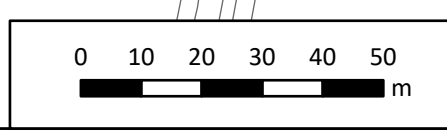
**Outer Dowsing Offshore Wind  
 2.11 Streets Plan V2  
 DCO Application**

Drawing No: PP1-ODOW-DEV-CS-PLN-0021\_02

Drawing: 39 of 51			Page Size: A1		
Rev No:	Date	Description	Drawn	Checked	Approved
1.0	March 2024	DCO Application Issue	GC	ODOW	ODOW
2.0	June 2024	Response to Section 51 Advice	GC	ODOW	ODOW



This document may only be used for the purpose for which it was commissioned and in accordance with the terms of engagement for that commission. Unauthorised use of this document in any form whatsoever is prohibited.





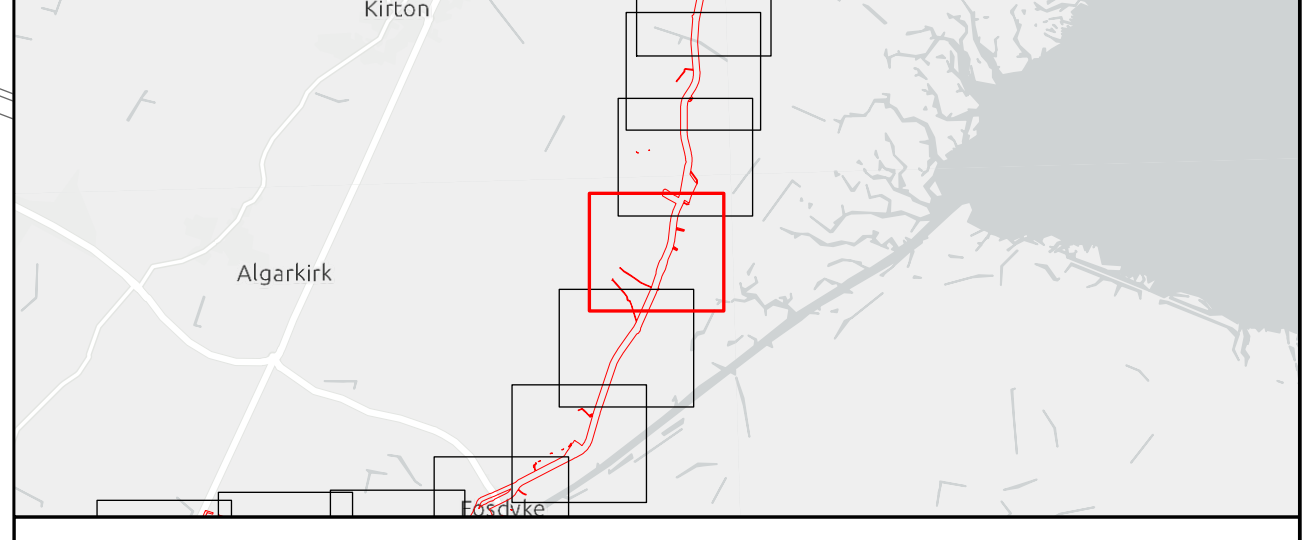
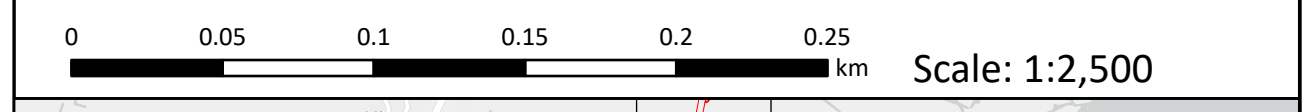


- Legend**
- Sheet Extent
  - Street crossing - points (Adopted road)
  - Street crossing - points (Other road)
  - Street crossing (Adopted road)
  - Street crossing (Other road)

**Source:**  
 Contains Esri Community Maps Contributors, Esri UK, Esri, TomTom, Garmin, Foursquare, GeoTechnologies, Inc, METI/NASA, USGS, Esri UK, Esri, TomTom, Garmin, Foursquare, GeoTechnologies, Inc, METI/NASA, USGS.  
 Based upon the Ordnance Survey Map with the sanction of the controller of HM Stationery Office. Crown Copyright Reserved. © OS Licence No. 0100031673

Notes:	Status: Pre-examination update
--------	-----------------------------------

Onshore Coordinate System  
 Datum: OSGB 1936  
 Spheroid: Airy 1830  
 Projection: British National Grid  
 Central Meridian: 2 W  
 Vertical Reference: Newlyn



## Outer Dowsing Offshore Wind 2.11 Streets Plan V2 DCO Application

Drawing No: PP1-ODOW-DEV-CS-PLN-0021\_02

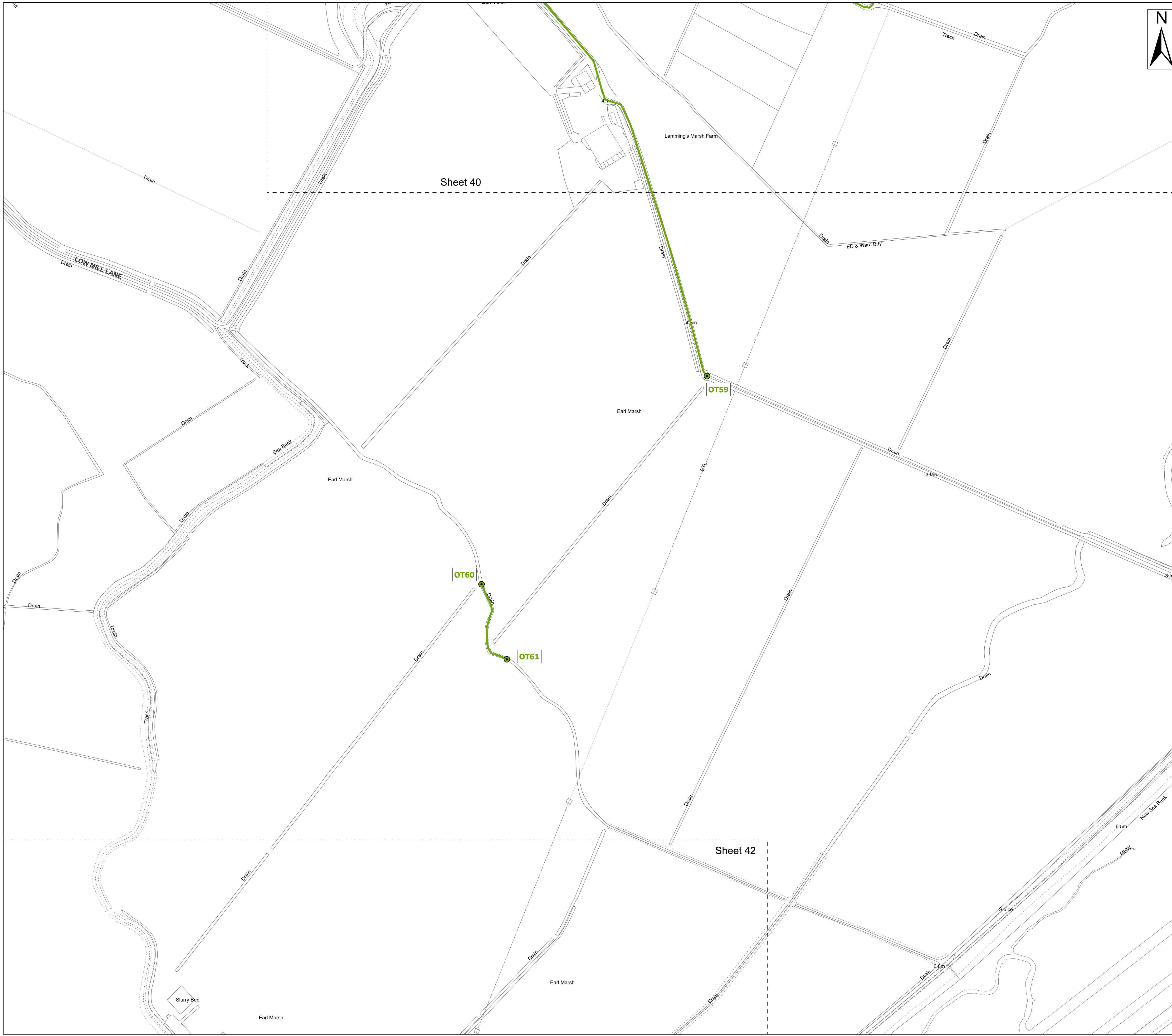
Drawing: 40 of 51 Page Size: A1

Rev No:	Date	Description	Drawn	Checked	Approved
1.0	March 2024	DCO Application Issue	GC	ODOW	ODOW
2.0	June 2024	Response to Section 51 Advice	GC	ODOW	ODOW



This document may only be used for the purpose for which it was commissioned and in accordance with the terms of engagement for that commission. Unauthorised use of this document in any form whatsoever is prohibited.





**Legend**

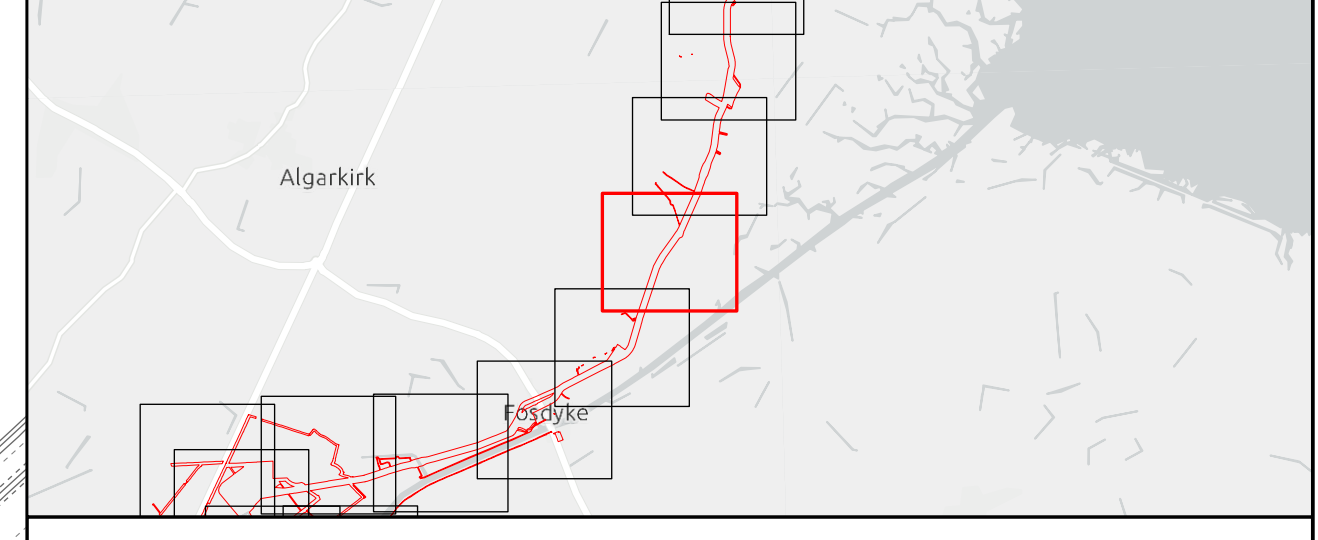
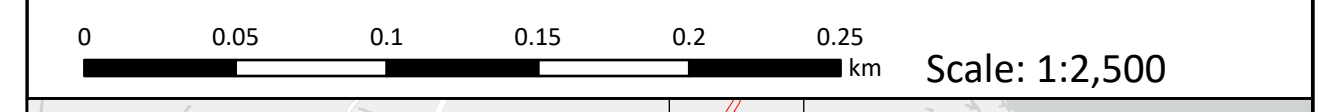
- Sheet Extent
- Street crossing - points (Other road)
- Street crossing (Other road)

**Source:**  
 Contains Esri Community Maps Contributors, Esri UK, Esri, TomTom, Garmin, Foursquare, GeoTechnologies, Inc, METI/NASA, USGS, Esri UK, Esri, TomTom, Garmin, Foursquare, GeoTechnologies, Inc, METI/NASA, USGS.  
 Based upon the Ordnance Survey Map with the sanction of the controller of HM Stationary Office. Crown Copyright Reserved. © OS Licence No. 0100031673

**Notes:**

**Status:**  
Pre-examination update

**Onshore Coordinate System**  
 Datum: OSGB 1936  
 Spheroid: Airy 1830  
 Projection: British National Grid  
 Central Meridian: 2 W  
 Vertical Reference: Newlyn



## Outer Dowsing Offshore Wind 2.11 Streets Plan V2 DCO Application

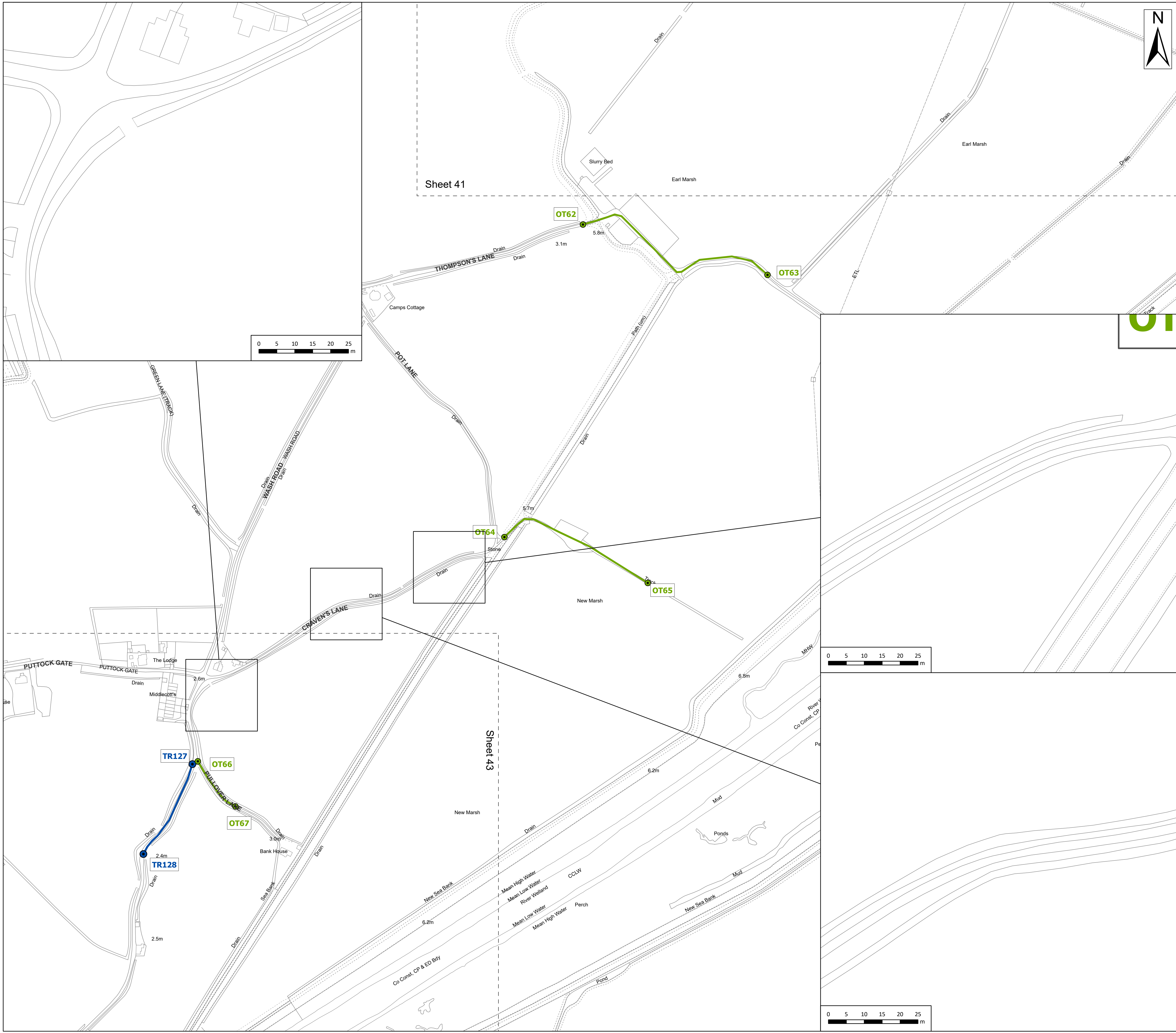
Drawing No: PP1-ODOW-DEV-CS-PLN-0021\_02

Drawing: 41 of 51			Page Size: A1		
Rev No:	Date	Description	Drawn	Checked	Approved
1.0	March 2024	DCO Application Issue	GC	ODOW	ODOW
2.0	June 2024	Response to Section 51 Advice	GC	ODOW	ODOW


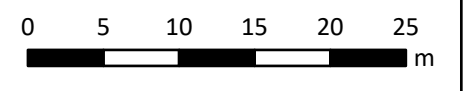
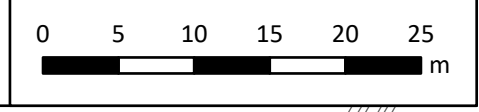


This document may only be used for the purpose for which it was commissioned and in accordance with the terms of engagement for that commission. Unauthorised use of this document in any form whatsoever is prohibited.





- Legend**
- Sheet Extent
  - Street crossing - points (Adopted road)
  - Street crossing - points (Other road)
  - Street crossing (Adopted road)
  - Street crossing (Other road)

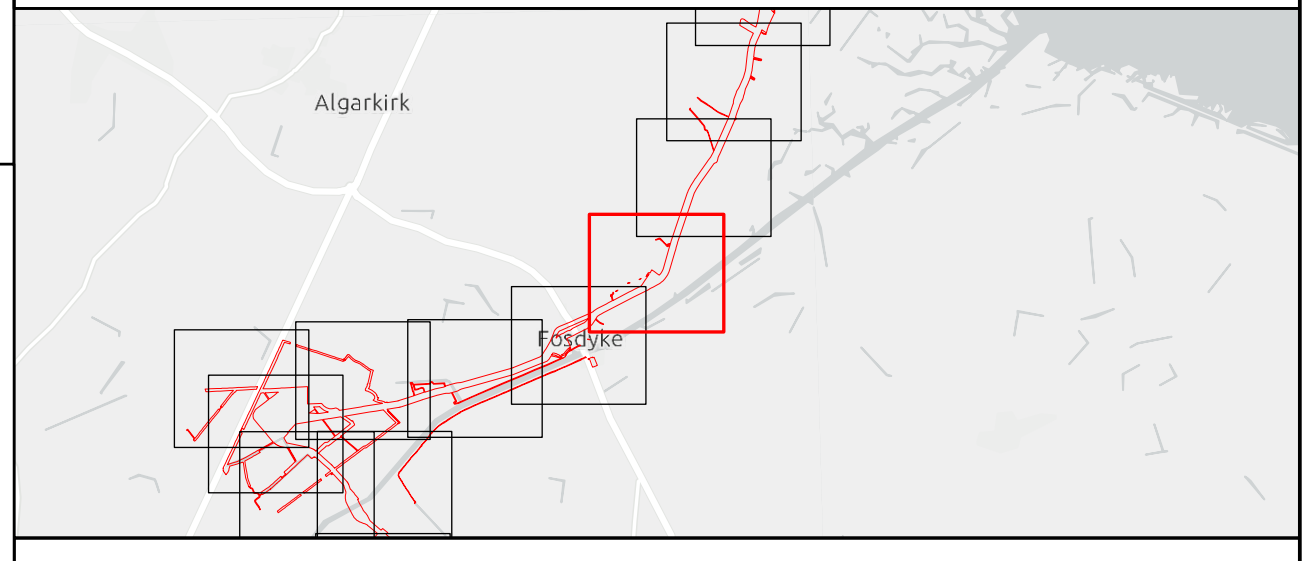


**Source:**  
 Contains Esri Community Maps Contributors, Esri UK, Esri, TomTom, Garmin, Foursquare, GeoTechnologies, Inc, METI/NASA, USGS, Esri UK, Esri, TomTom, Garmin, Foursquare, GeoTechnologies, Inc, METI/NASA, USGS.  
 Based upon the Ordnance Survey Map with the sanction of the controller of HM Stationery Office. Crown Copyright Reserved. © OS Licence No. 0100031673

**Notes:**

**Status:**  
Pre-examination update

Onshore Coordinate System  
 Datum: OSGB 1936  
 Spheroid: Airy 1830  
 Projection: British National Grid  
 Central Meridian: 2 W  
 Vertical Reference: Newlyn



**Outer Dowsing Offshore Wind  
 2.11 Streets Plan V2  
 DCO Application**

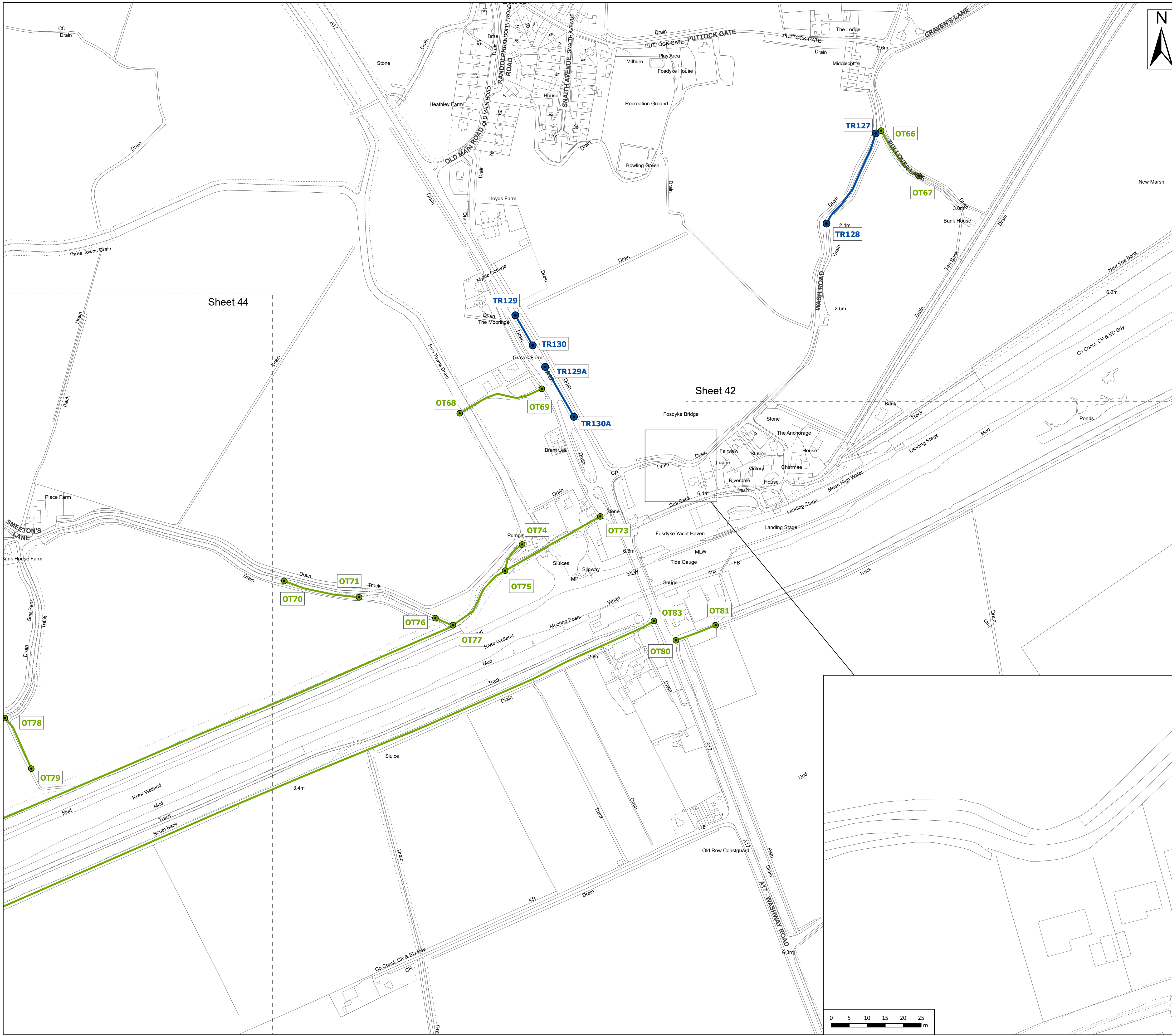
Drawing No: PP1-ODOW-DEV-CS-PLN-0021\_02

Drawing: 42 of 51			Page Size: A1		
Rev No:	Date	Description	Drawn	Checked	Approved
1.0	March 2024	DCO Application Issue	GC	ODOW	ODOW
2.0	June 2024	Response to Section 51 Advice	GC	ODOW	ODOW



This document may only be used for the purpose for which it was commissioned and in accordance with the terms of engagement for that commission. Unauthorised use of this document in any form whatsoever is prohibited.





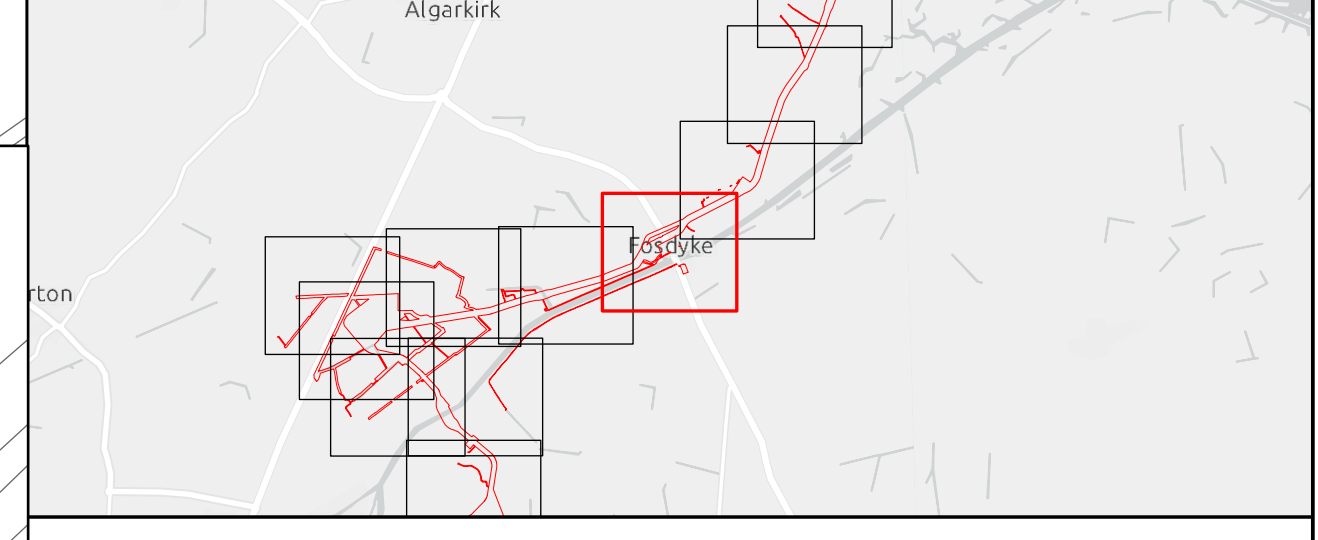
- Legend**
- Sheet Extent
  - Street crossing - points (Adopted road)
  - Street crossing - points (Other road)
  - Street crossing (Adopted road)
  - Street crossing (Other road)

**Source:**  
 Contains Esri Community Maps Contributors, Esri UK, Esri, TomTom, Garmin, Foursquare, GeoTechnologies, Inc, METI/NASA, USGS, Esri UK, Esri, TomTom, Garmin, Foursquare, GeoTechnologies, Inc, METI/NASA, USGS.  
 Based upon the Ordnance Survey Map with the sanction of the controller of HM Stationery Office. Crown Copyright Reserved. © OS Licence No. 0100031673

**Notes:**

**Status:**  
Pre-examination update

Onshore Coordinate System  
 Datum: OSGB 1936  
 Spheroid: Airy 1830  
 Projection: British National Grid  
 Central Meridian: 2 W  
 Vertical Reference: Newlyn



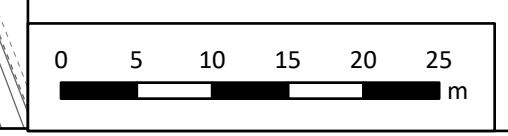
## Outer Dowsing Offshore Wind 2.11 Streets Plan V2 DCO Application

Drawing No: PP1-ODOW-DEV-CS-PLN-0021\_02


Drawing: 43 of 51			Page Size: A1		
Rev No:	Date	Description	Drawn	Checked	Approved
1.0	March 2024	DCO Application Issue	GC	ODOW	ODOW
2.0	June 2024	Response to Section 51 Advice	GC	ODOW	ODOW



This document may only be used for the purpose for which it was commissioned and in accordance with the terms of engagement for that commission. Unauthorised use of this document in any form whatsoever is prohibited.







**Legend**

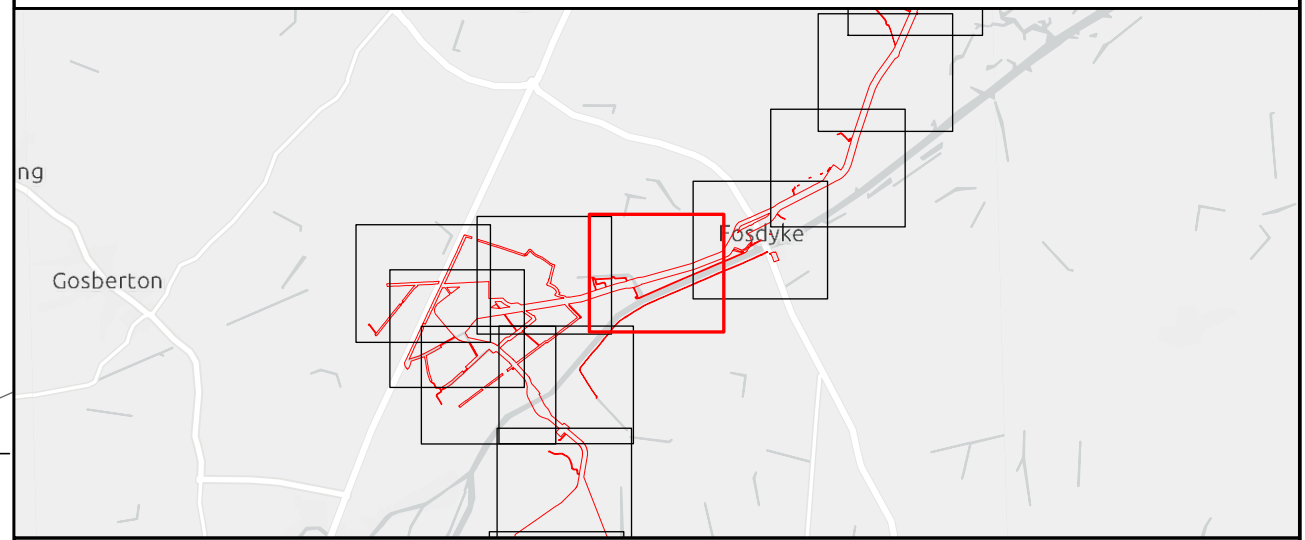
- Sheet Extent
- Street crossing - points (Other road)
- Street crossing (Other road)

**Source:**  
 Contains Esri Community Maps Contributors, Esri UK, Esri, TomTom, Garmin, Foursquare, GeoTechnologies, Inc, METI/NASA, USGS, Esri UK, Esri, TomTom, Garmin, Foursquare, GeoTechnologies, Inc, METI/NASA, USGS.  
 Based upon the Ordnance Survey Map with the sanction of the controller of HM Stationery Office. Crown Copyright Reserved. © OS Licence No. 0100031673

**Notes:**

**Status:**  
Pre-examination update

**Onshore Coordinate System**  
 Datum: OSGB 1936  
 Spheroid: Airy 1830  
 Projection: British National Grid  
 Central Meridian: 2 W  
 Vertical Reference: Newlyn



## Outer Dowsing Offshore Wind 2.11 Streets Plan V2 DCO Application

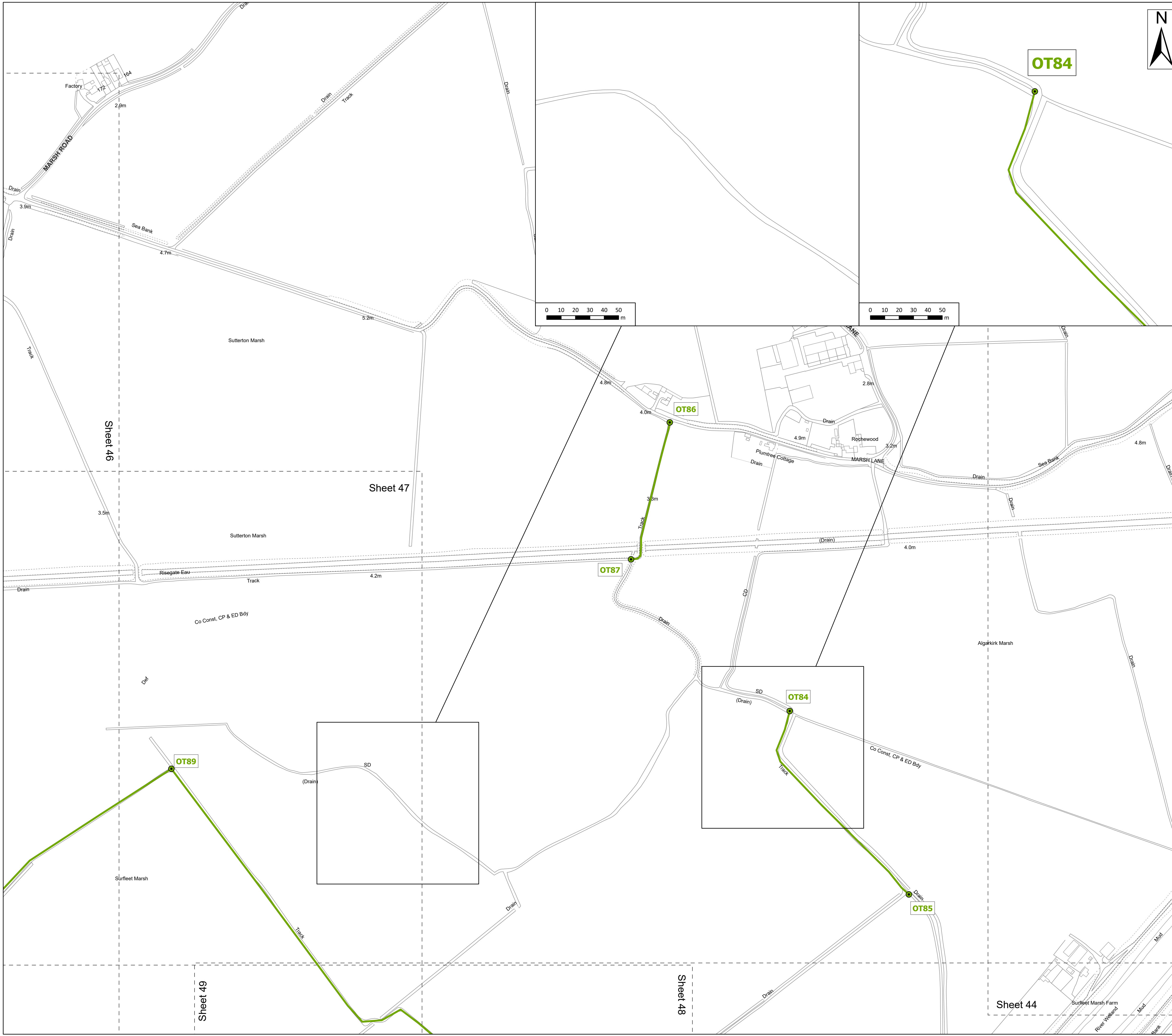
Drawing No: PP1-ODOW-DEV-CS-PLN-0021\_02

Drawing: 44 of 51			Page Size: A1		
Rev No:	Date	Description	Drawn	Checked	Approved
1.0	March 2024	DCO Application Issue	GC	ODOW	ODOW
2.0	June 2024	Response to Section 51 Advice	GC	ODOW	ODOW



This document may only be used for the purpose for which it was commissioned and in accordance with the terms of engagement for that commission. Unauthorised use of this document in any form whatsoever is prohibited.





**Legend**

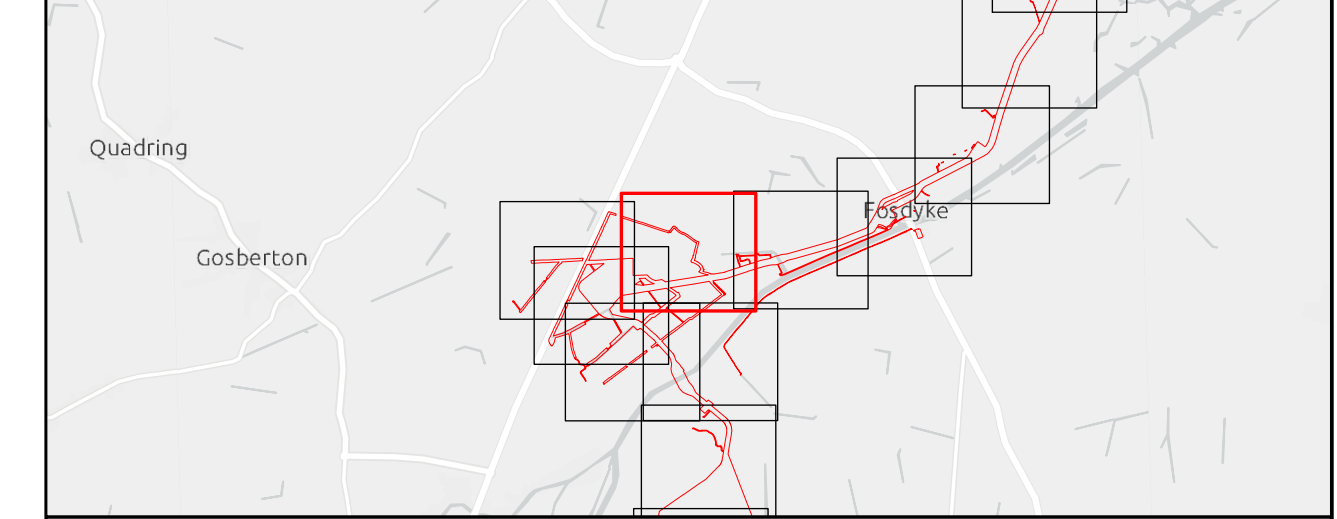
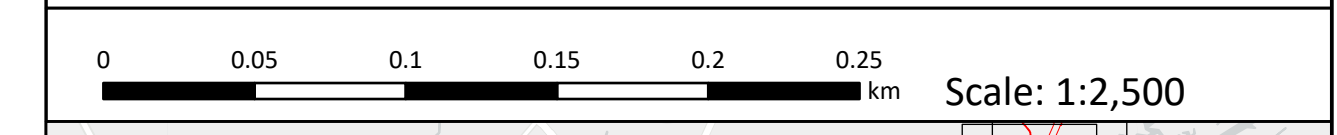
- Sheet Extent
- Street crossing - points (Other road)
- Street crossing (Other road)

**Source:**  
 Contains Esri Community Maps Contributors, Esri UK, Esri, TomTom, Garmin, Foursquare, GeoTechnologies, Inc, METI/NASA, USGS, Esri UK, Esri, TomTom, Garmin, Foursquare, GeoTechnologies, Inc, METI/NASA, USGS.  
 Based upon the Ordnance Survey Map with the sanction of the controller of HM Stationary Office. Crown Copyright Reserved. © OS Licence No. 0100031673

**Notes:**

**Status:**  
Pre-examination update

**Onshore Coordinate System**  
 Datum: OSGB 1936  
 Spheroid: Airy 1830  
 Projection: British National Grid  
 Central Meridian: 2 W  
 Vertical Reference: Newlyn



## Outer Dowsing Offshore Wind 2.11 Streets Plan V2 DCO Application

Drawing No: PP1-ODOW-DEV-CS-PLN-0021\_02

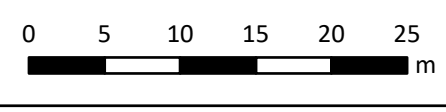
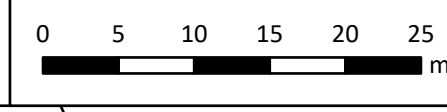
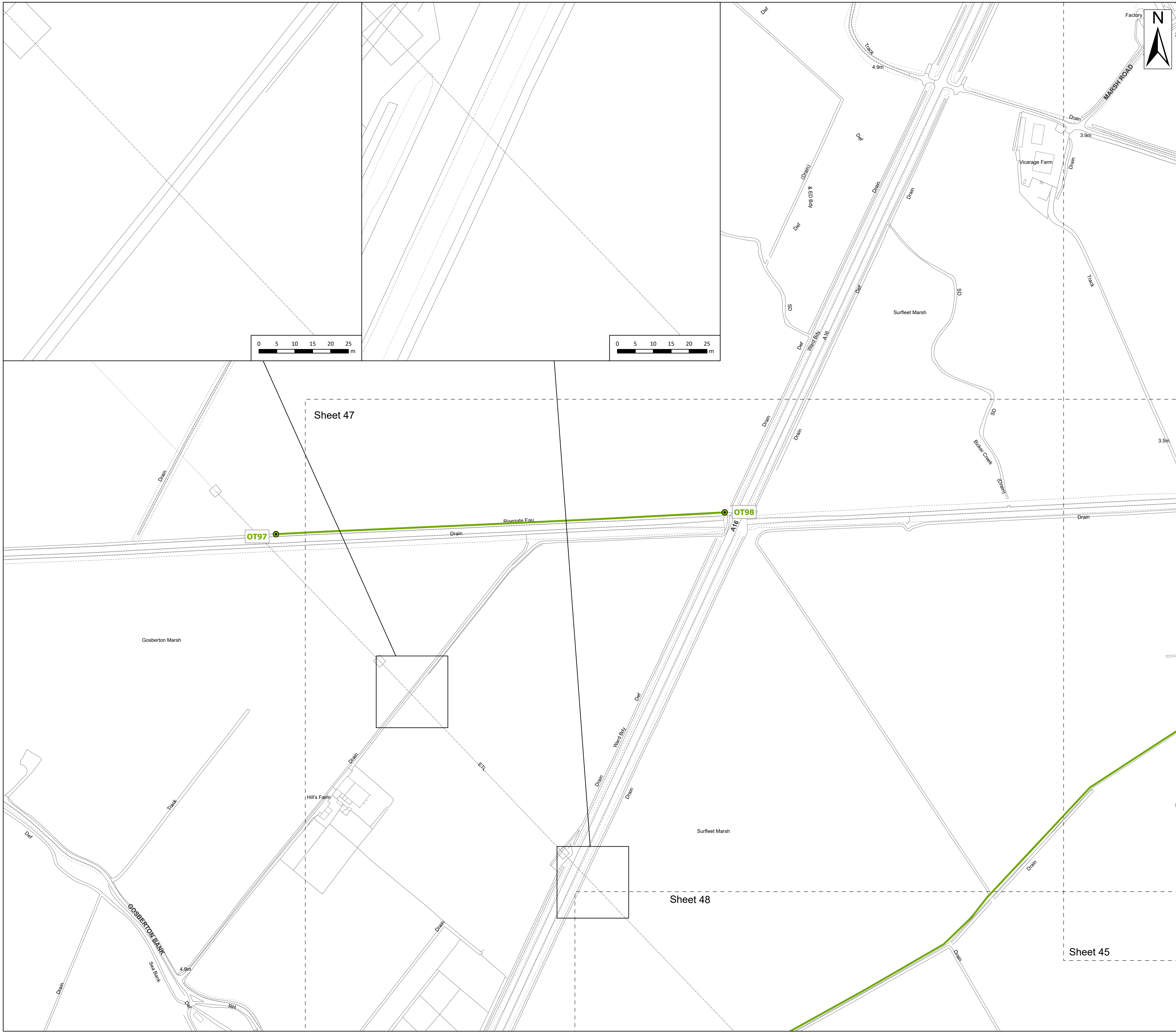
Drawing: 45 of 51 Page Size: A1

Rev No:	Date	Description	Drawn	Checked	Approved
1.0	March 2024	DCO Application Issue	GC	ODOW	ODOW
2.0	June 2024	Response to Section 51 Advice	GC	ODOW	ODOW



This document may only be used for the purpose for which it was commissioned and in accordance with the terms of engagement for that commission. Unauthorised use of this document in any form whatsoever is prohibited.





**Legend**

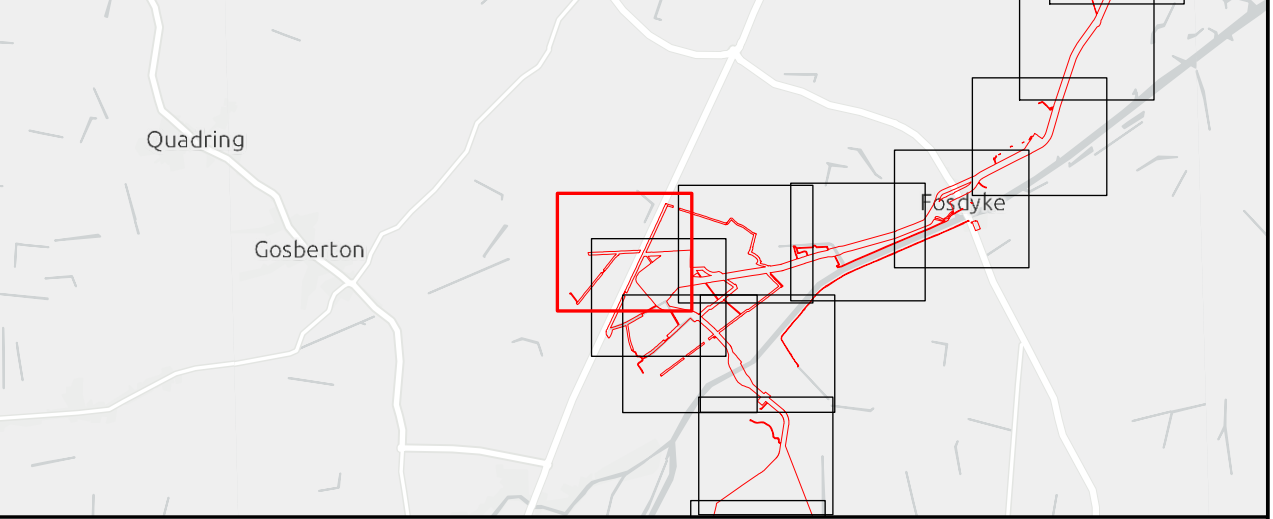
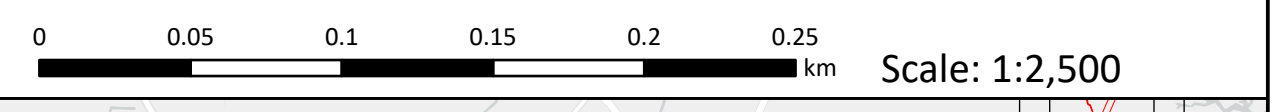
- Sheet Extent
- Street crossing - points (Other road)
- Street crossing (Other road)

Source:  
 Contains Esri Community Maps Contributors, Esri UK, Esri, TomTom, Garmin, Foursquare, GeoTechnologies, Inc, METI/NASA, USGS, Esri UK, Esri, TomTom, Garmin, Foursquare, GeoTechnologies, Inc, METI/NASA, USGS.  
 Based upon the Ordnance Survey Map with the sanction of the controller of HM Stationery Office. Crown Copyright Reserved. © OS Licence No. 0100031673

Notes:

Status: Pre-examination update

Onshore Coordinate System  
 Datum: OSGB 1936  
 Spheroid: Airy 1830  
 Projection: British National Grid  
 Central Meridian: 2 W  
 Vertical Reference: Newlyn



**Outer Dowsing Offshore Wind  
 2.11 Streets Plan V2  
 DCO Application**

Drawing No: PP1-ODOW-DEV-CS-PLN-0021\_02


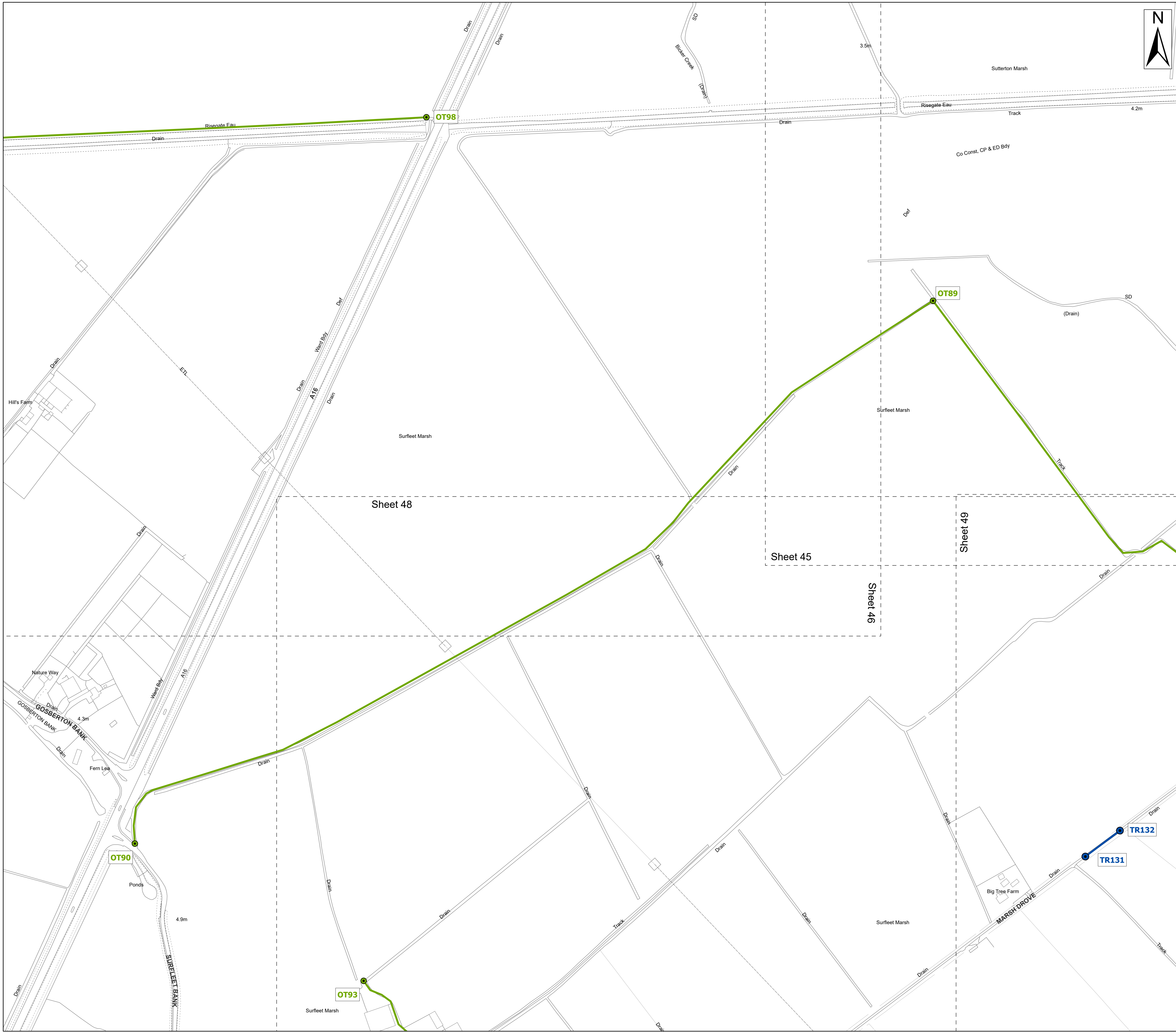
Drawing: 46 of 51 Page Size: A1

Rev No:	Date	Description	Drawn	Checked	Approved
1.0	March 2024	DCO Application Issue	GC	ODOW	ODOW
2.0	June 2024	Response to Section 51 Advice	GC	ODOW	ODOW



This document may only be used for the purpose for which it was commissioned and in accordance with the terms of engagement for that commission. Unauthorised use of this document in any form whatsoever is prohibited.



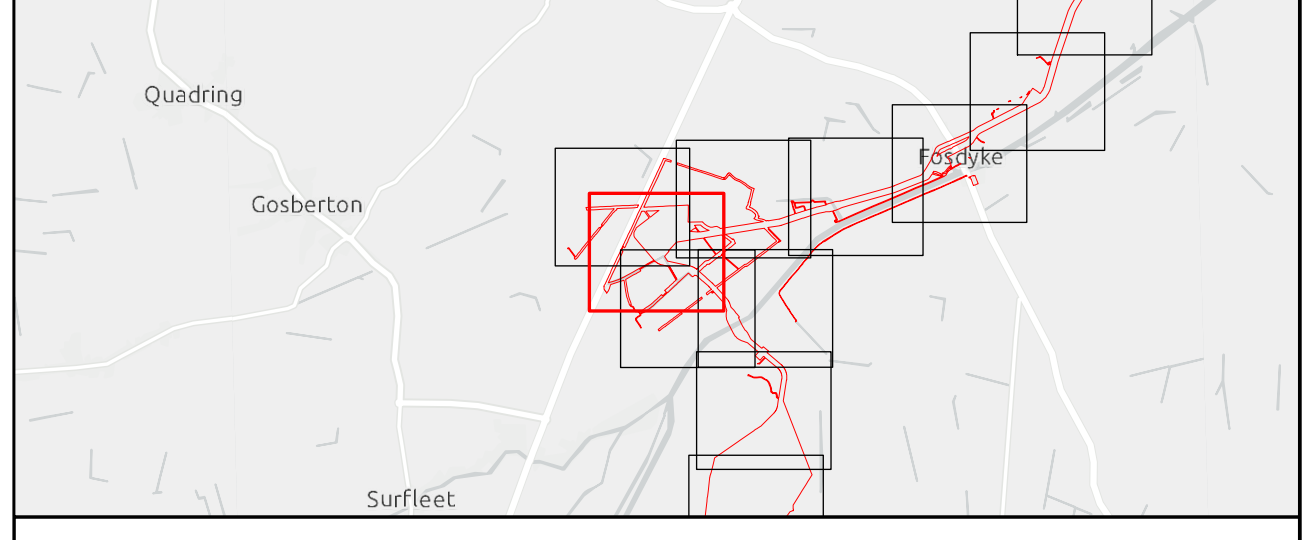
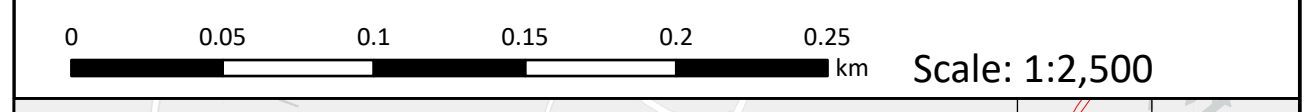


- Legend**
- Sheet Extent
  - Street crossing - points (Other road)
  - Street crossing - points (Adopted road)
  - Street crossing (Adopted road)
  - Street crossing (Other road)

**Source:**  
 Contains Esri Community Maps Contributors, Esri UK, Esri, TomTom, Garmin, Foursquare, GeoTechnologies, Inc, METI/NASA, USGS, Esri UK, Esri, TomTom, Garmin, Foursquare, GeoTechnologies, Inc, METI/NASA, USGS.  
 Based upon the Ordnance Survey Map with the sanction of the controller of HM Stationery Office. Crown Copyright Reserved. © OS Licence No. 0100031673

<b>Notes:</b>	<b>Status:</b> Pre-examination update
---------------	--

Onshore Coordinate System  
 Datum: OSGB 1936  
 Spheroid: Airy 1830  
 Projection: British National Grid  
 Central Meridian: 2 W  
 Vertical Reference: Newlyn



## Outer Dowsing Offshore Wind 2.11 Streets Plan V2 DCO Application

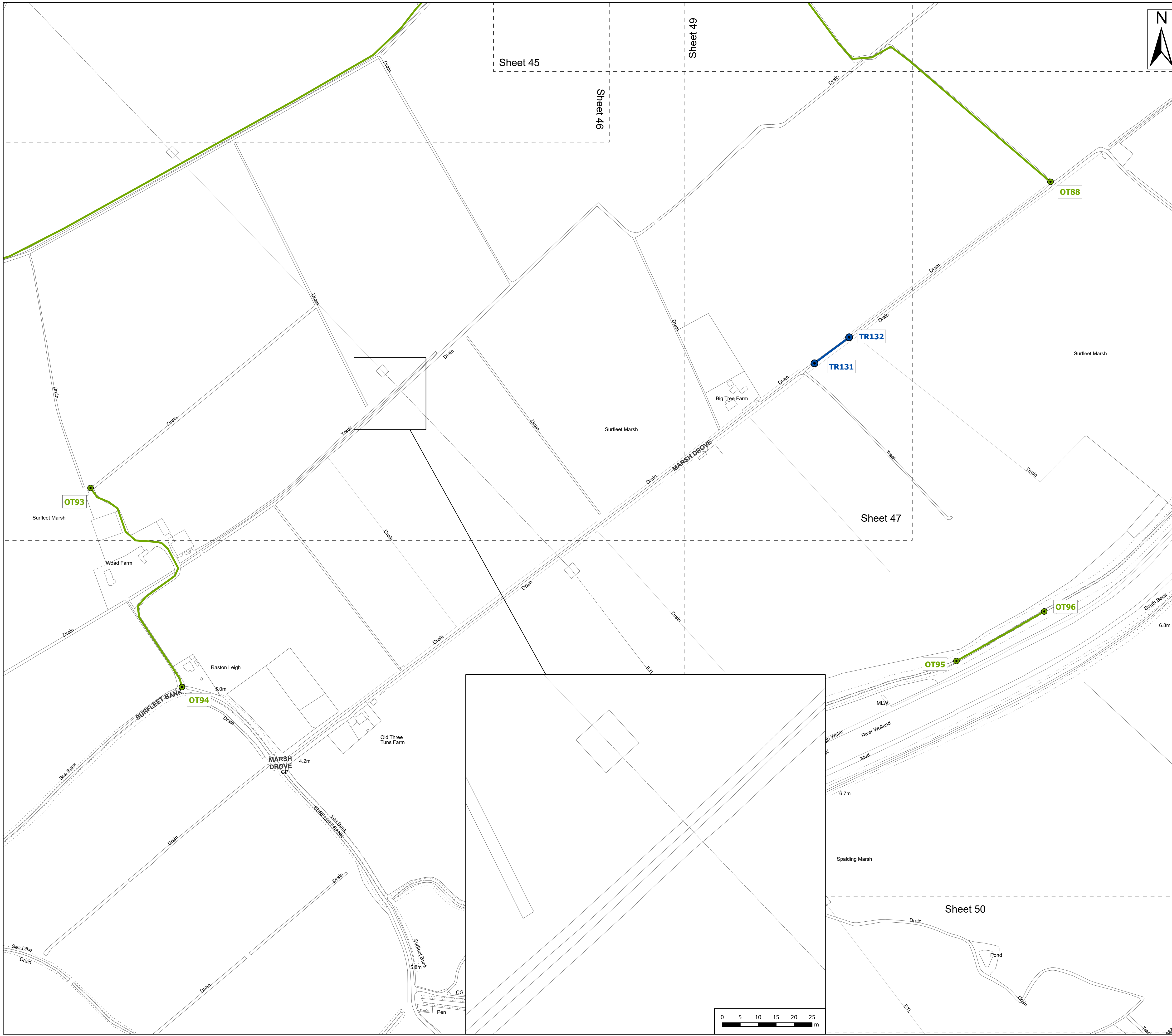
Drawing No: PP1-ODOW-DEV-CS-PLN-0021\_02

Drawing: 47 of 51			Page Size: A1		
Rev No:	Date	Description	Drawn	Checked	Approved
1.0	March 2024	DCO Application Issue	GC	ODOW	ODOW
2.0	June 2024	Response to Section 51 Advice	GC	ODOW	ODOW



This document may only be used for the purpose for which it was commissioned and in accordance with the terms of engagement for that commission. Unauthorised use of this document in any form whatsoever is prohibited.



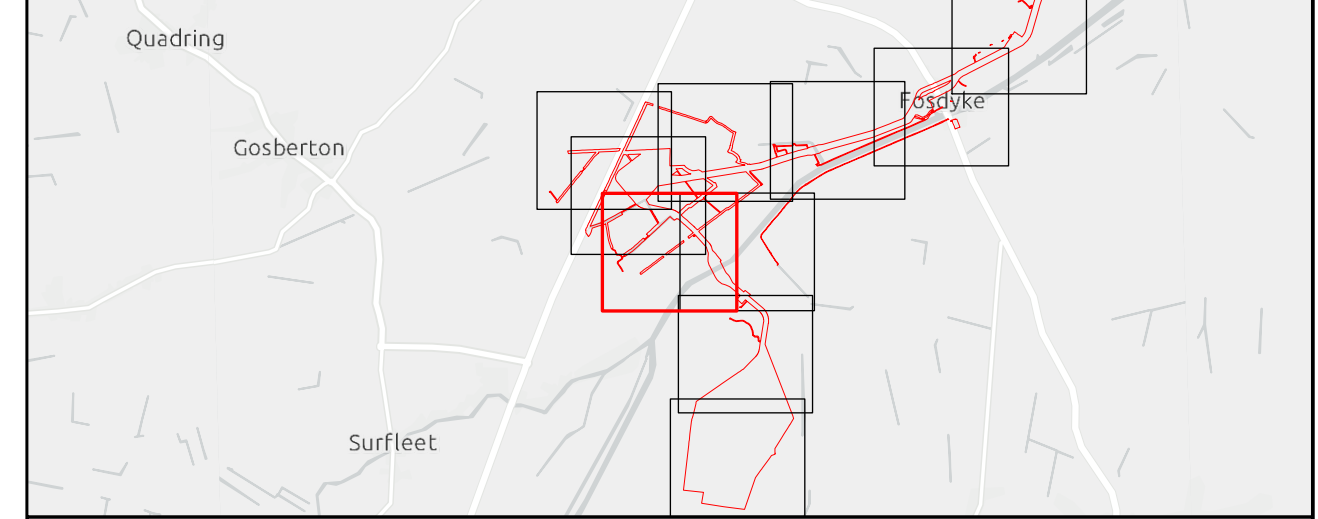
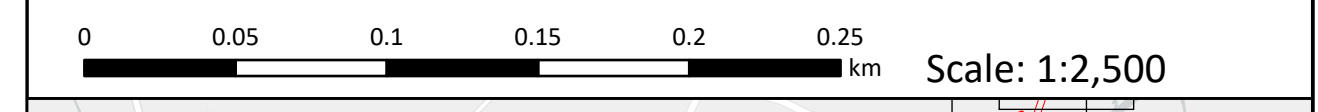


- Legend**
- Sheet Extent
  - Street crossing - points (Adopted road)
  - Street crossing - points (Other road)
  - Street crossing (Adopted road)
  - Street crossing (Other road)

**Source:**  
 Contains Esri Community Maps Contributors, Esri UK, Esri, TomTom, Garmin, Foursquare, GeoTechnologies, Inc, METI/NASA, USGS, Esri UK, Esri, TomTom, Garmin, Foursquare, GeoTechnologies, Inc, METI/NASA, USGS.  
 Based upon the Ordnance Survey Map with the sanction of the controller of HM Stationery Office. Crown Copyright Reserved. © OS Licence No. 0100031673

<b>Notes:</b>	<b>Status:</b> Pre-examination update
---------------	--

**Onshore Coordinate System**  
 Datum: OSGB 1936  
 Spheroid: Airy 1830  
 Projection: British National Grid  
 Central Meridian: 2 W  
 Vertical Reference: Newlyn



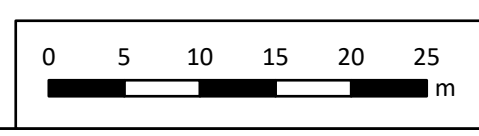
## Outer Dowsing Offshore Wind 2.11 Streets Plan V2 DCO Application

Drawing No: PP1-ODOW-DEV-CS-PLN-0021\_02

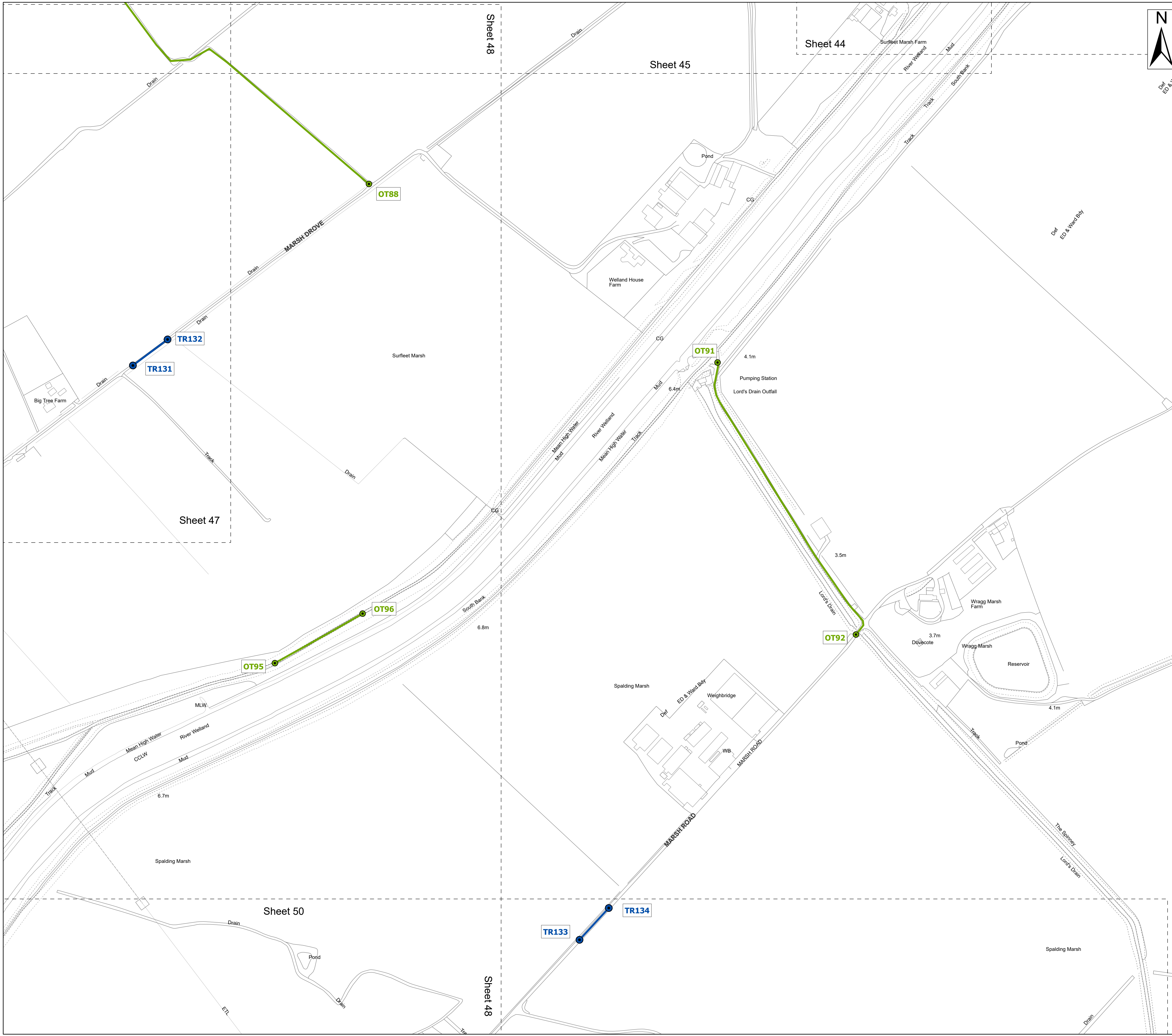
Drawing: 48 of 51			Page Size: A1		
Rev No:	Date	Description	Drawn	Checked	Approved
1.0	March 2024	DCO Application Issue	GC	ODOW	ODOW
2.0	June 2024	Response to Section 51 Advice	GC	ODOW	ODOW



This document may only be used for the purpose for which it was commissioned and in accordance with the terms of engagement for that commission. Unauthorised use of this document in any form whatsoever is prohibited.







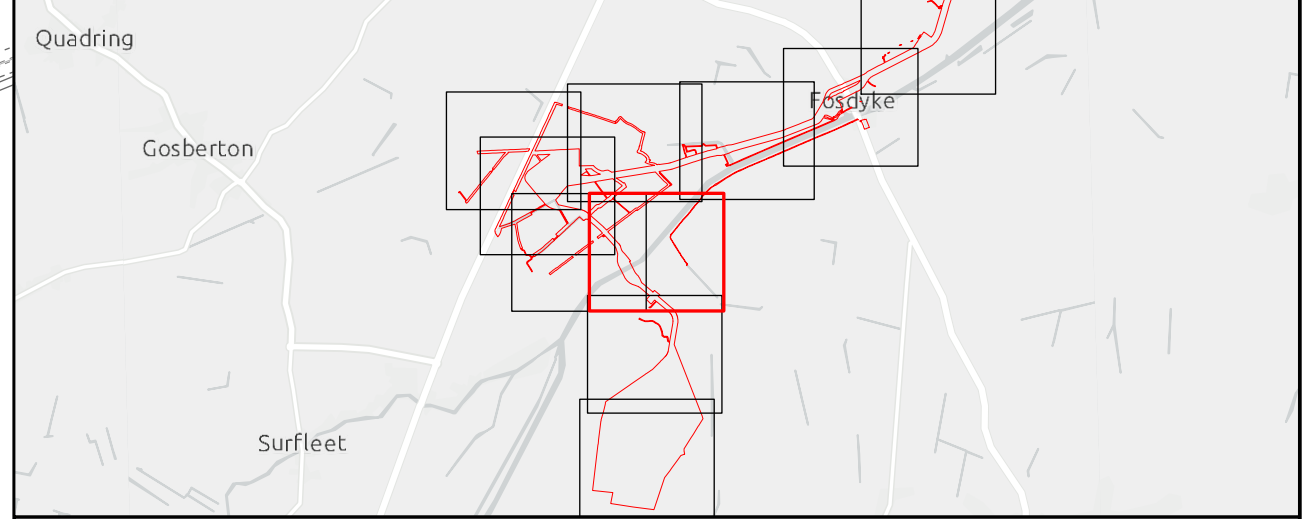
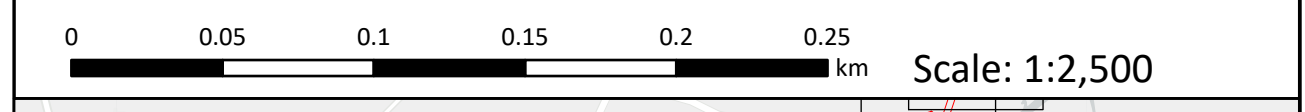
- Legend**
- Sheet Extent
  - Street crossing - points (Adopted road)
  - Street crossing - points (Other road)
  - Street crossing (Adopted road)
  - Street crossing (Other road)

**Source:**  
 Contains Esri Community Maps Contributors, Esri UK, Esri, TomTom, Garmin, Foursquare, GeoTechnologies, Inc, METI/NASA, USGS, Esri UK, Esri, TomTom, Garmin, Foursquare, GeoTechnologies, Inc, METI/NASA, USGS.  
 Based upon the Ordnance Survey Map with the sanction of the controller of HM Stationery Office. Crown Copyright Reserved. © OS Licence No. 0100031673

**Notes:**

**Status:**  
Pre-examination update

Onshore Coordinate System  
 Datum: OSGB 1936  
 Spheroid: Airy 1830  
 Projection: British National Grid  
 Central Meridian: 2 W  
 Vertical Reference: Newlyn



## Outer Dowsing Offshore Wind 2.11 Streets Plan V2 DCO Application

Drawing No: PP1-ODOW-DEV-CS-PLN-0021\_02

Drawing: 49 of 51			Page Size: A1		
Rev No:	Date	Description	Drawn	Checked	Approved
1.0	March 2024	DCO Application Issue	GC	ODOW	ODOW
2.0	June 2024	Response to Section 51 Advice	GC	ODOW	ODOW



This document may only be used for the purpose for which it was commissioned and in accordance with the terms of engagement for that commission. Unauthorised use of this document in any form whatsoever is prohibited.



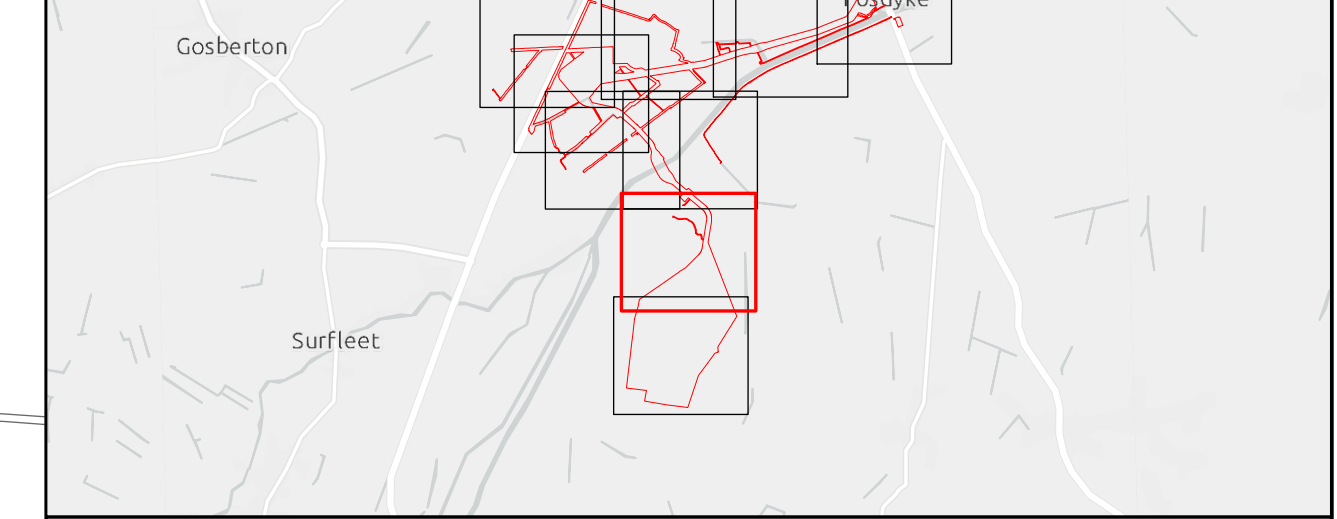
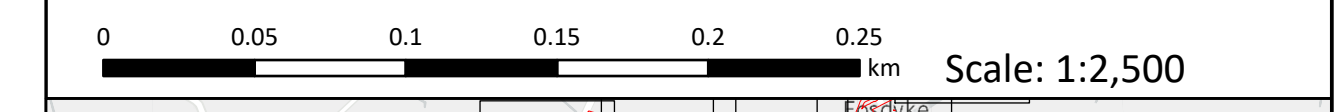


- Legend**
- Sheet Extent
  - Street crossing - points (Adopted road)
  - Street crossing - points (Other road)
  - Street crossing (Adopted road)
  - Street crossing (Other road)

**Source:**  
 Contains Esri Community Maps Contributors, Esri UK, Esri, TomTom, Garmin, Foursquare, GeoTechnologies, Inc, METI/NASA, USGS, Esri UK, Esri, TomTom, Garmin, Foursquare, GeoTechnologies, Inc, METI/NASA, USGS.  
 Based upon the Ordnance Survey Map with the sanction of the controller of HM Stationery Office. Crown Copyright Reserved. © OS Licence No. 0100031673

<b>Notes:</b>	<b>Status:</b> Pre-examination update
---------------	--

**Onshore Coordinate System**  
 Datum: OSGB 1936  
 Spheroid: Airy 1830  
 Projection: British National Grid  
 Central Meridian: 2 W  
 Vertical Reference: Newlyn



## Outer Dowsing Offshore Wind 2.11 Streets Plan V2 DCO Application

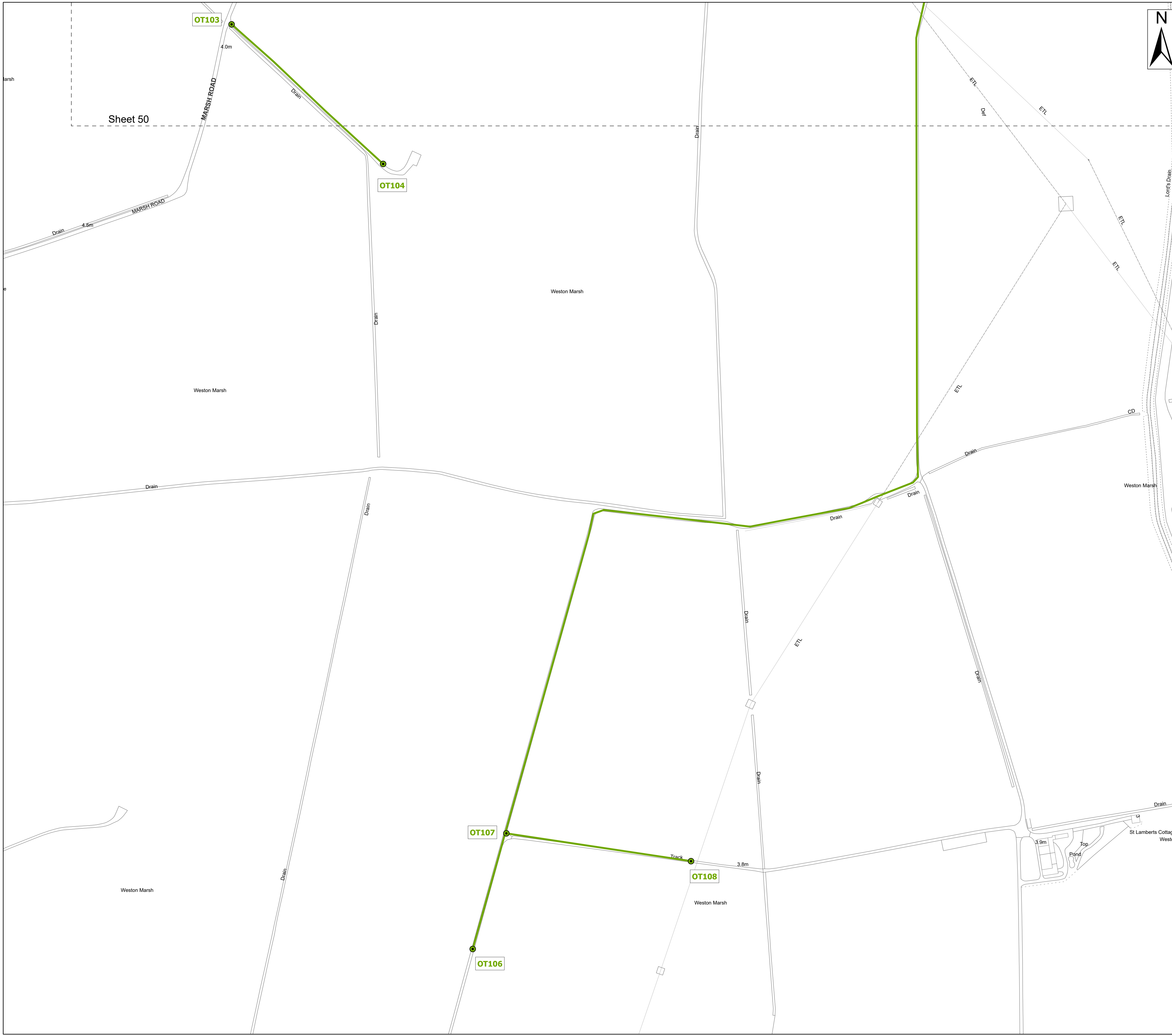
Drawing No: PP1-ODOW-DEV-CS-PLN-0021\_02

Drawing: 50 of 51			Page Size: A1		
Rev No:	Date	Description	Drawn	Checked	Approved
1.0	March 2024	DCO Application Issue	GC	ODOW	ODOW
2.0	June 2024	Response to Section 51 Advice	GC	ODOW	ODOW



This document may only be used for the purpose for which it was commissioned and in accordance with the terms of engagement for that commission. Unauthorised use of this document in any form whatsoever is prohibited.





**Legend**

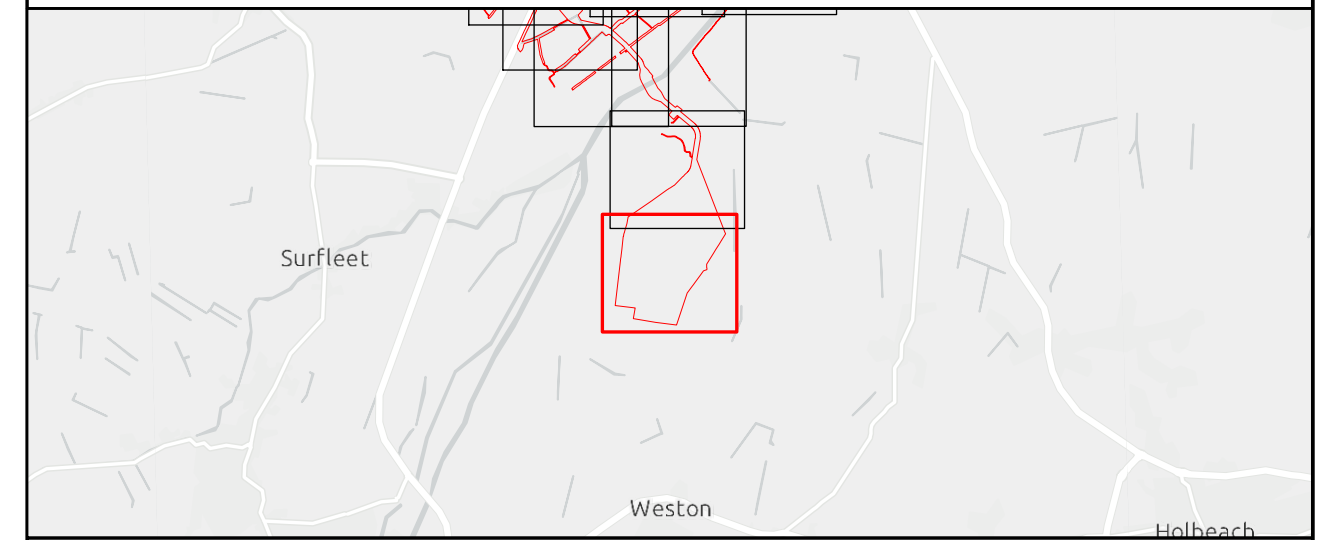
- Sheet Extent
- Street crossing - points (Other road)
- Street crossing (Other road)

**Source:**  
 Contains Esri Community Maps Contributors, Esri UK, Esri, TomTom, Garmin, Foursquare, GeoTechnologies, Inc, METI/NASA, USGS, Esri UK, Esri, TomTom, Garmin, Foursquare, GeoTechnologies, Inc, METI/NASA, USGS.  
 Based upon the Ordnance Survey Map with the sanction of the controller of HM Stationery Office. Crown Copyright Reserved. © OS Licence No. 0100031673

**Notes:**

**Status:**  
Pre-examination update

Onshore Coordinate System  
 Datum: OSGB 1936  
 Spheroid: Airy 1830  
 Projection: British National Grid  
 Central Meridian: 2 W  
 Vertical Reference: Newlyn



## Outer Dowsing Offshore Wind 2.11 Streets Plan V2 DCO Application

Drawing No: PP1-ODOW-DEV-CS-PLN-0021\_02

Drawing: 51 of 51			Page Size: A1		
Rev No:	Date	Description	Drawn	Checked	Approved
1.0	March 2024	DCO Application Issue	GC	ODOW	ODOW
2.0	June 2024	Response to Section 51 Advice	GC	ODOW	ODOW



This document may only be used for the purpose for which it was commissioned and in accordance with the terms of engagement for that commission. Unauthorised use of this document in any form whatsoever is prohibited.